



Fall 2015

The University of Arizona

Planning, Design & Construction
Space Management



Physical Space Inventory



Cover page photo credit:
Bill Timmerman-Timmerman Photography
<http://www.billtimmerman.com/>

Contact Information for the University of Arizona:
Web Site:
<http://www.arizona.edu/>

Planning, Design & Construction
Space Management
220 W. 6th St.
USA Building, 3rd Floor
Tucson, Arizona 85701-1014
<http://www.pdc.arizona.edu/>

Produced and Published by:
Jorge L. Zepeda, Business Analyst,
Space Management



Physical Space Inventory Fall, 2015

OVERVIEW

The University of Arizona experienced a net growth of 1,109,473 gross square feet (GSF)/ 639,075 net assignable square feet (NASF) during the course of fiscal year 2015. The fiscal year was an active year for the University's real estate portfolio with the construction of new facilities, large scale renovations, the acquisition of off-campus properties; in addition to, the completion of the University of Arizona Health Network (UAHN) and Banner Health transaction.

New facilities include the award-winning Environment and Natural Resource Phase 2 (207,632 GSF/ 91,519 NASF) and the Arizona Cancer Center Phoenix (227,579 GSF/ 133,878 NASF). The Environment and Natural Resources Phase 2 facility provides faculty offices, research/instructional dry laboratories/work spaces to further advance interdisciplinary research in earth, environmental, natural resources, math and related sciences. As well as, supplying a large classroom auditorium to meet the demands of an increasing student population. The Arizona Cancer Center Phoenix houses new medical and research facilities equipped with modern technology to provide the highest quality cancer research and comprehensive care to patients across the state and nation.

The University also expanded throughout the surrounding communities to continue providing educational services/opportunities across the state with the acquisitions of The Al-Marah Horse Ranch (84,999 GSF/ 77,368 NASF), Southwest Center (11,070 GSF/ 7,835 NASF) and the Ames Learning Center (8,866 GSF/ 7,555 NASF) in Cochise and Pima Counties respectively.

The completion of the University of Arizona Health Network (UAHN) and Banner Health transaction opens the potential for the respected organizations to optimize and revolutionize medical training, research and patient care throughout the state. As a result of the transaction the University was able to increase the Arizona Health Sciences Center by 111,239 GSF and 55,870 NASF. Furthermore, the University acquired a new parking garage comprising of 273,430 GSF and 135,013 NASF.

UNIVERSITY OF ARIZONA
Summary of Physical Space Inventory by Location
Fall 2015

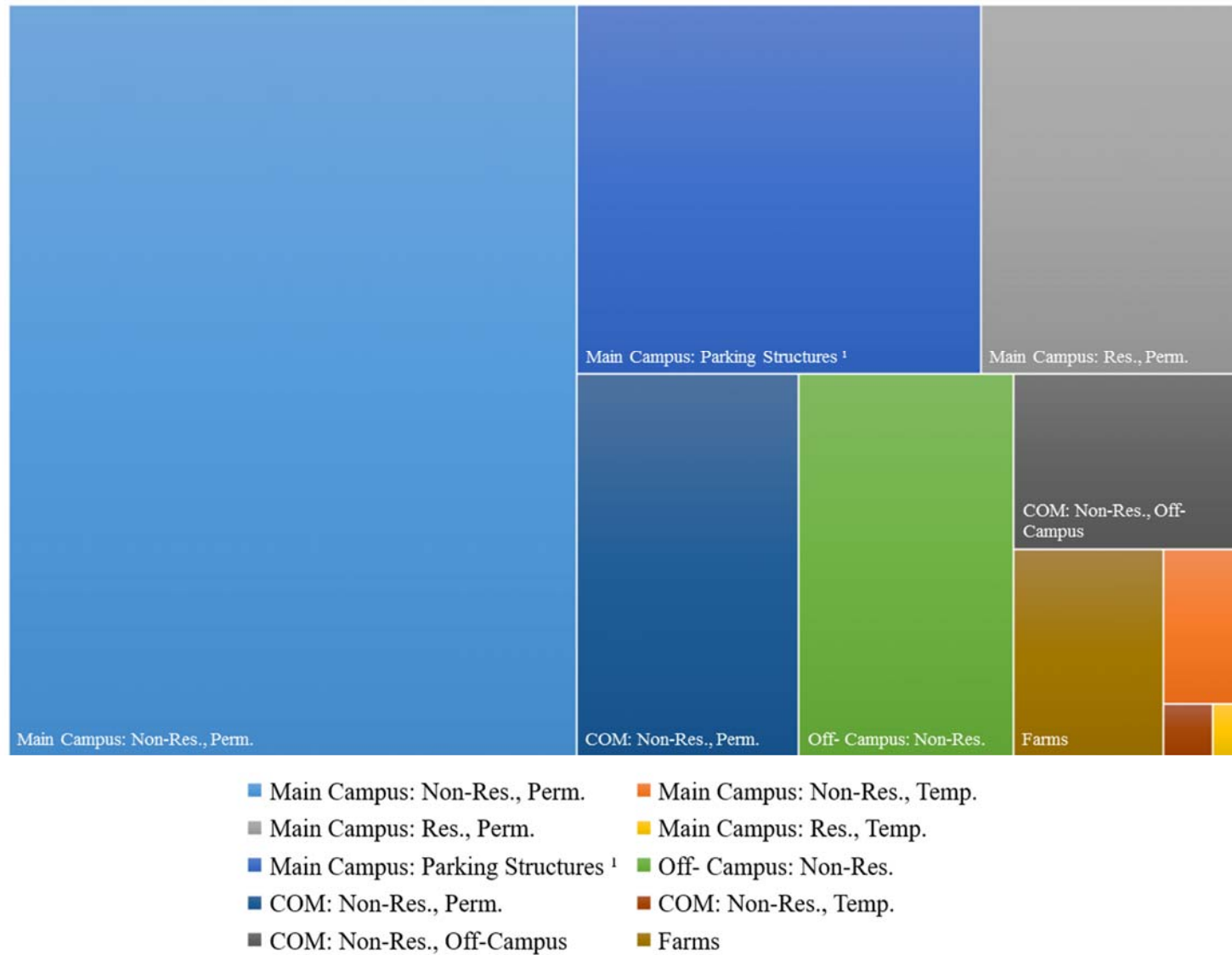
	<u>Gross Area</u>	<u>Net Assignable Square Feet</u>	<u>Net to Gross Ratio</u>
I. MAIN CAMPUS			
A. Non-Residential, Permanent	8,155,812	4,892,224	59.98%
B. Non-Residential, Temporary	235,294	153,952	65.43%
C. Residential, Permanent	1,842,253	1,128,672	61.27%
D. Residential, Temporary	29,885	26,000	87.00%
E. Parking Structures ¹	2,844,993	1,472,349	N/A
Total:	13,108,237	7,673,197	60.42% ²
II. OFF-CAMPUS			
F. Non-Residential	1,570,768	1,253,471	79.80%
III. MAIN CAMPUS, COLLEGE OF MEDICINE			
G. Non-Residential, Permanent	1,622,249	898,818	55.41%
H. Non-Residential, Temporary	49,792	40,322	80.98%
Total:	1,672,041	939,140	56.17%
IV. OFF-CAMPUS, COLLEGE OF MEDICINE			
I. Non-Residential	762,449	421,791	55.32%
V. AGRICULTURAL FACILITIES			
J. Farms	591,660	501,123	84.70%
Grand Total:	17,705,155 ¹	10,788,722 ¹	62.69% ²

¹ Parking structures previously reported only as footnote prior to 2007. Change in the Postsecondary Education Facilities Inventory and Classification Manual (FICM): 2006 Edition assigns parking garages as net assignable square footage.

² Square footage for parking structures not reflected in Net to Gross Ratio

UNIVERSITY OF ARIZONA
Graph of Physical Space Inventory by Location

Main Campus: Non-Residential, Permanent is the majority of UA Space



¹ Parking structures previously reported only as footnote prior to 2007. Change in the Postsecondary Education Facilities Inventory and Classification Manual (FICM): 2006 Edition assigns parking garages as net assignable square footage.

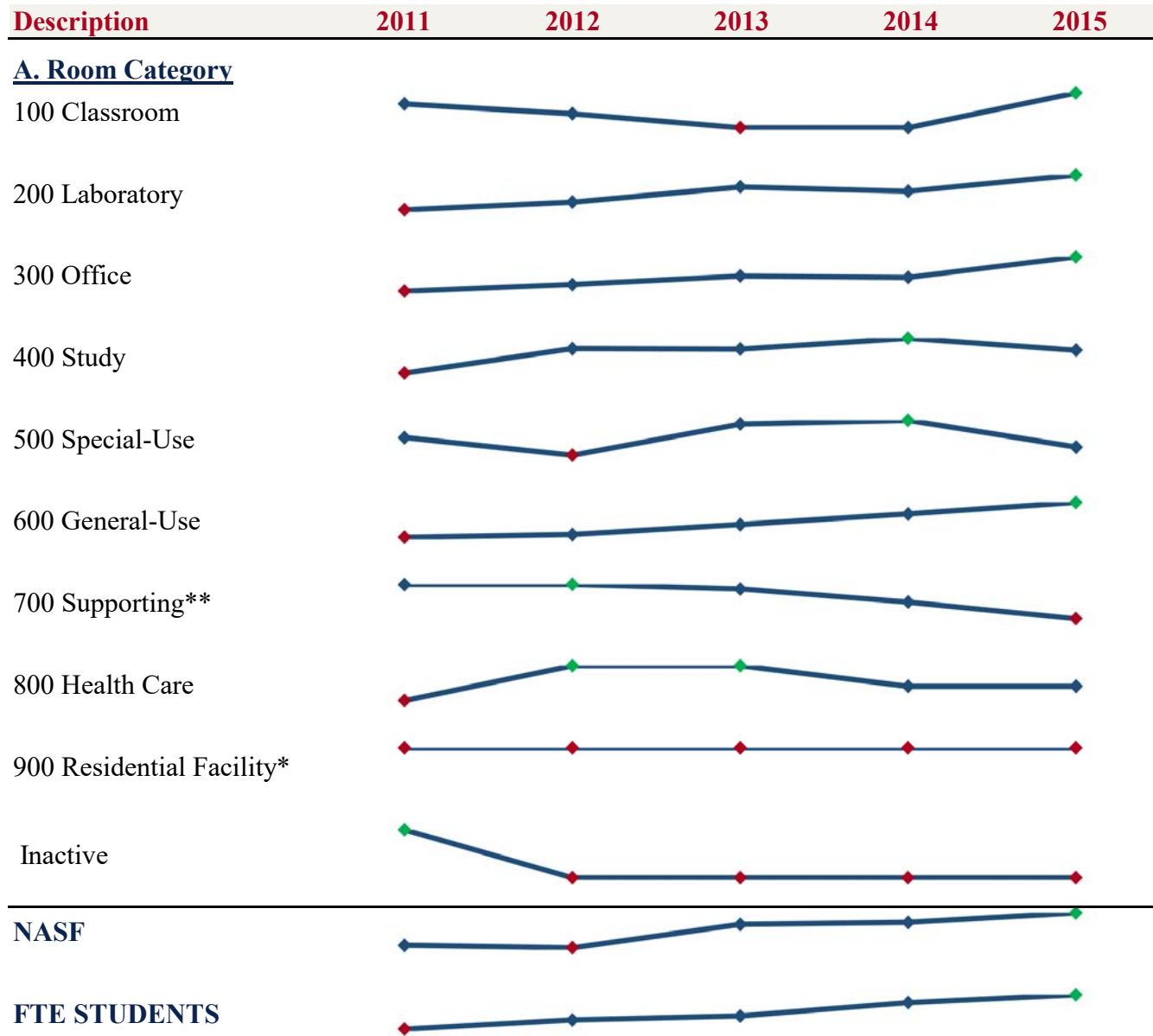
UNIVERSITY OF ARIZONA
Five-Year Comparison Permanent Non-Residential Space within Planning Area
by Room Category

Description	2015	Δ	2014	Δ	2013	Δ	2012	Δ	2011
<u>A. Room Category</u>									
100 Classroom	337,646	14,046	323,600	48	323,552	-5,698	329,250	-3,884	333,134
200 Laboratory	1,270,389	11,299	1,259,090	-2,938	1,262,028	10,417	1,251,611	5,471	1,246,140
300 Office	1,684,342	58,542	1,625,800	-4,177	1,629,977	24,721	1,605,256	19,050	1,586,206
400 Study	451,437	-3,783	455,220	3,429	451,791	-129	451,920	7,723	444,197
500 Special-Use	465,418	-47,448	512,866	6,721	506,145	55,429	450,716	-31,436	482,152
600 General-Use	538,733	9,124	529,609	8,272	521,337	7,793	513,544	2,238	511,306
700 Supporting**	123,239	-4,129	127,368	-3,232	130,600	-1,171	131,771	43	131,728
800 Health Care	18,987	0	18,987	-261	19,248	0	19,248	445	18,803
900 Residential Facility*	361	0	361	0	361	0	361	0	361
Inactive	1,672	0	1,672	0	1,672	0	1,672	-9,935	11,607
NASF	4,892,224	37,651	4,854,573	7,862	4,846,711	91,362	4,755,349	-10,285	4,765,634
FTE STUDENTS	42,564	933	41,631	1,559	40,072	458	39,614	1,085	38,529

* Non-Student Residential Facility

** Parking Garages excluded

UNIVERSITY OF ARIZONA
Five-Year Trends of Permanent Non-Residential Space*
by Room Category



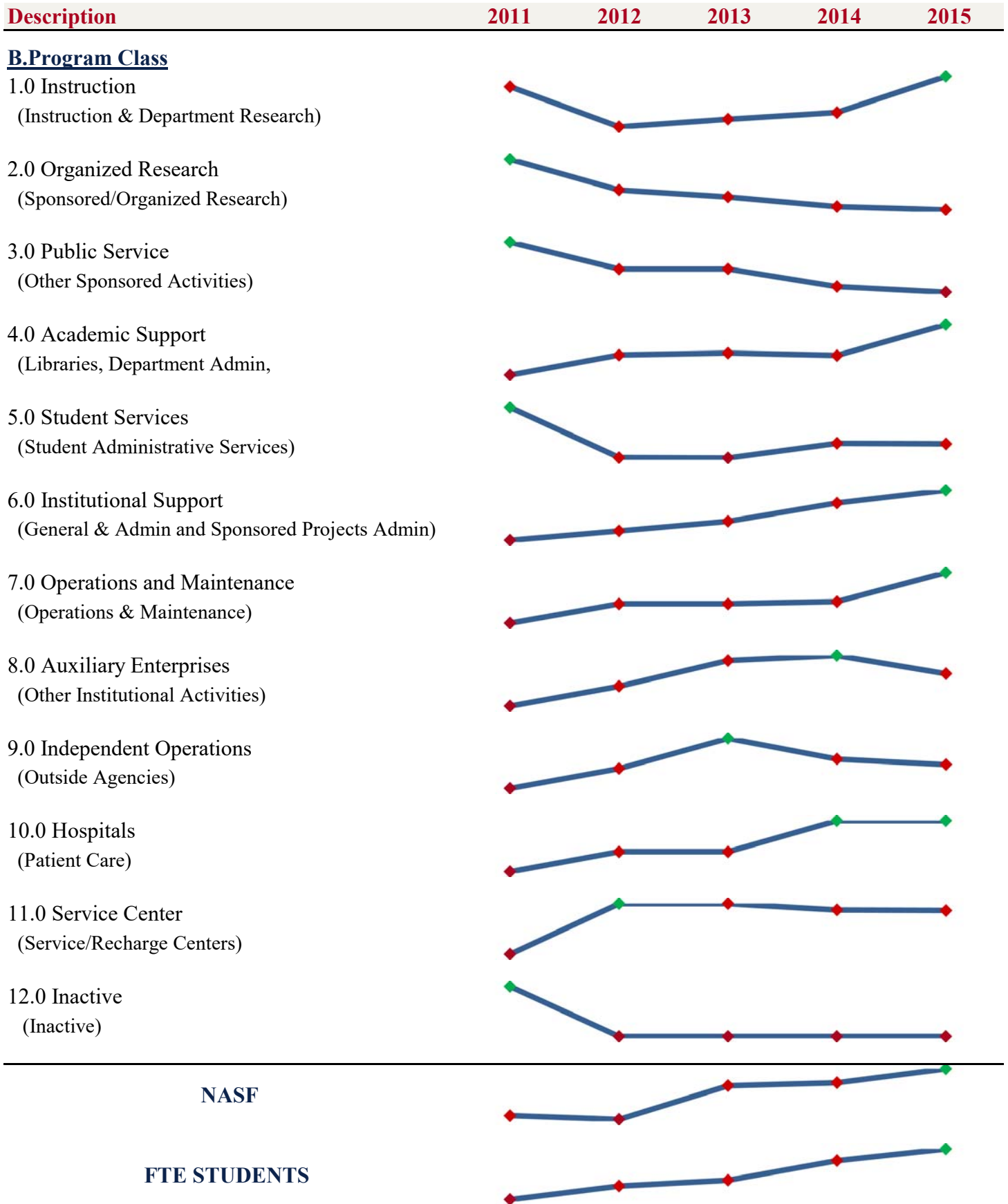
* Non-Student Residential Facility

** Parking Garages excluded

UNIVERSITY OF ARIZONA
Five-Year Comparison Permanent Non-Residential Space* within Planning Area
by Program Classification

Description	2015	Δ	2014	Δ	2013	Δ	2012	Δ	2011
<u>B. Program Class</u>									
1.0 Instruction (Instruction & Department Research)	1,405,615	44,050	1,361,564	8,068	1,353,496	9,323	1,344,173	(48,665)	1,392,838
2.0 Organized Research (Sponsored/Organized Research)	828,524	(1,557)	830,081	(4,663)	834,745	(3,343)	838,087	(14,848)	852,936
3.0 Public Service (Other Sponsored Activities)	221,934	(5,293)	227,227	(16,529)	243,756	84	243,672	(25,516)	269,188
4.0 Academic Support (Libraries, Dept. Admin, College Admin & Vacant)	972,228	49,053	923,174	(3,922)	927,096	3,242	923,855	31,503	892,352
5.0 Student Services (Student Administrative Services)	135,248	(320)	135,568	7,841	127,727	(258)	127,985	(26,760)	154,745
6.0 Institutional Support (General & Admin and Sponsored Projects Admin)	145,889	3,532	142,357	5,029	137,327	2,623	134,704	2,611	132,093
7.0 Operations and Maintenance (Operations & Maintenance)	48,441	3,670	44,771	283	44,488	-	44,488	2,431	42,058
8.0 Auxiliary Enterprises (Other Institutional Activities)	953,322	(54,845)	1,008,167	15,512	992,655	77,311	915,344	59,620	855,723
9.0 Independent Operations (Outside Agencies)	72,719	(430)	73,149	(1,632)	74,781	2,380	72,401	1,564	70,837
10.0 Hospitals (Patient Care)	113	-	113	69	44	-	44	-	N/A
11.0 Service Center (Service/Recharge Centers)	106,520	(210)	106,730	(2,193)	108,923	(0)	108,923	17,666	91,257
12.0 Inactive (Inactive)	1,672	-	1,672	-	1,672	-	1,672	(9,935)	11,607
NASF	4,892,224	37,651	4,854,573	7,862	4,846,711	91,361	4,755,349	(10,285)	4,765,634
FTE STUDENTS	42,564	933	41,631	1,559	40,072	458	39,614	1,085	38,529

UNIVERSITY OF ARIZONA
Five-Year Trends of Permanent Non-Residential Space within Planning Area
by Program Classification



UNIVERSITY OF ARIZONA
Non-Residential Summary by Room Category and Program Classification

FTE Students = 42,564

	Main Campus* Permanent Space			Main Campus* Temporary Space		Off Campus Space	
	NASF	%	SQ FT/ FTE	NASF	%	NASF	%
A. Room Category							
100 Classroom	337,646	6.90%	8	6,115	3.97%	34,181	2.73%
200 Laboratory	1,270,389	25.97%	30	5,623	3.65%	356,941	28.48%
300 Office	1,684,342	34.43%	40	103,407	67.17%	297,193	23.71%
400 Study	451,437	9.23%	11	5,576	3.62%	5,060	0.40%
500 Special-Use	465,418	9.51%	11	-	0.00%	53,418	4.26%
600 General-Use	538,733	11.01%	13	10,755	6.99%	52,006	4.15%
700 Support**	123,239	2.52%	3	19,472	12.65%	367,976	29.36%
800 Health Care	18,987	0.39%	0	-	0.00%	955	0.08%
900 Residential Facility***	361	0.01%	0	-	0.00%	85,479	6.82%
Inactive	1,672	0.03%	0	3,004	1.95%	262	0.02%
Total:	4,892,224	100.00%	115	153,952	100.00%	1,253,471	100.00%
B. Program Classification							
Instruction	1,240,703	25.36%	29	23,714	15.40%	93,810	9.70%
Department Research	164,912	3.37%	4	9,046	5.88%	24,950	1.97%
Sponsored/Organized Research	828,524	16.94%	19	12,050	7.83%	339,657	33.75%
Other Sponsored Activities	221,934	4.54%	5	13,117	8.52%	39,310	4.09%
Other Institutional Activities	953,322	19.49%	22	9,062	5.89%	197,696	19.40%
Service/Recharge Centers	106,520	2.18%	3	-	0.00%	18,332	5.47%
Libraries	406,321	8.31%	10	888	0.58%	516	0.05%
College Administration	107,006	2.19%	3	1,603	1.04%	8,109	0.59%
Department Administration	399,500	8.17%	9	23,039	14.97%	65,598	5.31%
Operations & Maintenance	48,441	0.99%	1	28,151	18.29%	34,498	4.21%
General & Administrative	132,661	2.71%	3	6,253	4.06%	93,939	4.24%
Sponsored Projects Administration	13,228	0.27%	0	203	0.13%	-	0.00%
Student Administrative Services	135,248	2.76%	3	5,981	3.88%	4,096	0.05%
Outside Agencies	72,719	1.49%	2	3,676	2.39%	3,307	0.19%
Patient Care	113	0.00%	0	-	0.00%	-	0.00%
Vacant	59,401	1.21%	1	14,164	9.20%	329,391	10.94%
Inactive	1,672	0.03%	0	3,004	1.95%	262	0.03%
Total:	4,892,224	100.00%	115	153,952	100.00%	1,253,471	100.00%

* Within Planning Area

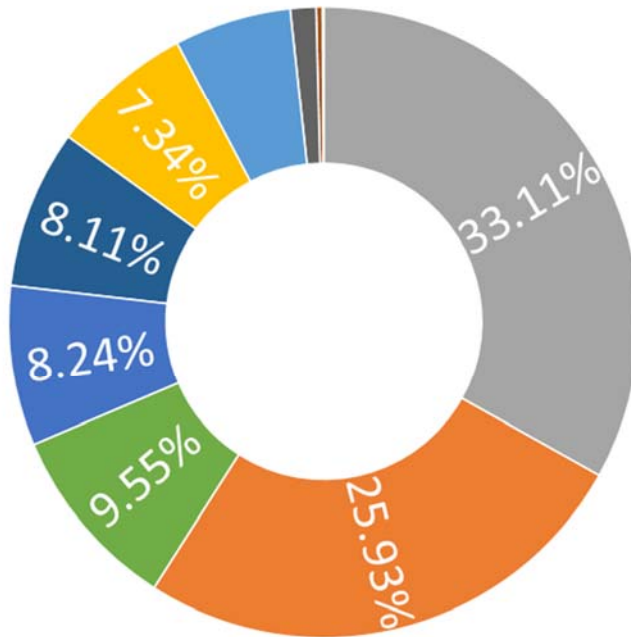
** Parking Garages Excluded

*** Non-Student Residential Facility

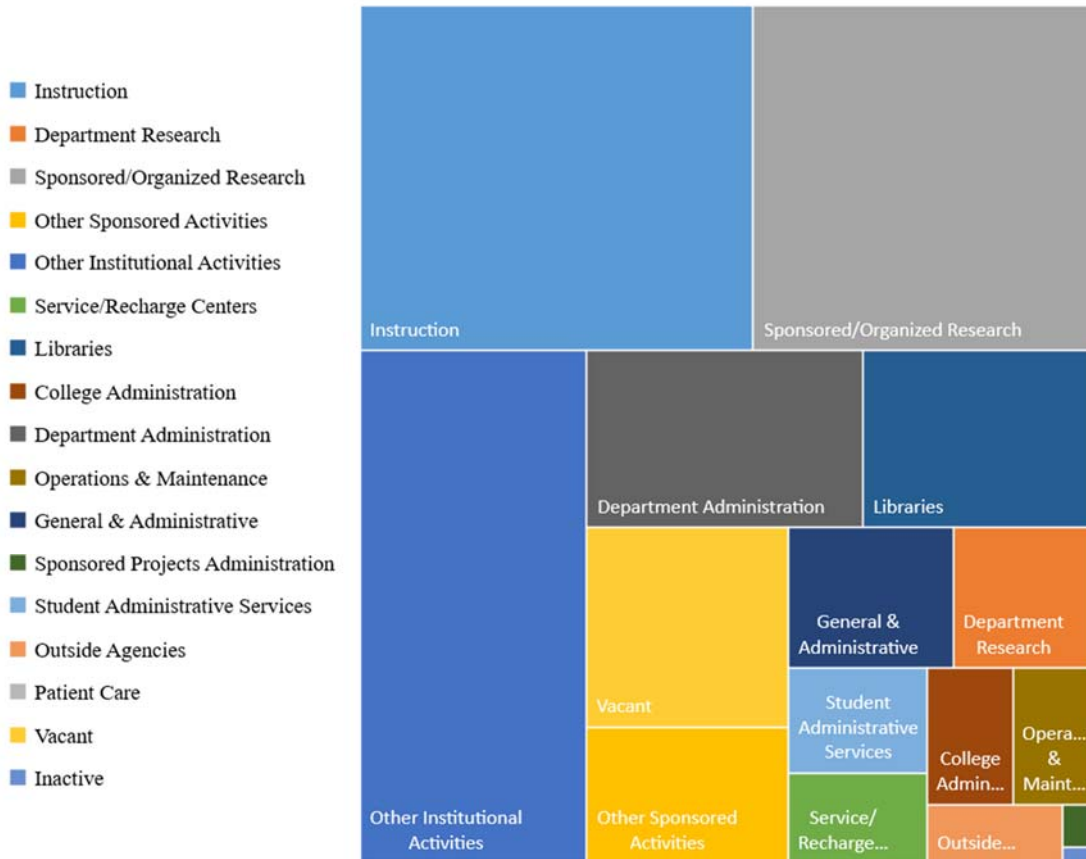
UNIVERSITY OF ARIZONA
 Non-Residential Summary by Room Category and Program Classification

Office Facilities Make Up a Third of UA Main Campus-Permanent Space

- Classrooms Labs Offices Study Special-Use
- General-Use Support Health Care Res. Facility Inactive



Instruction and Sponsored/Organized Research Make up the majority of UA Program Classification



UNIVERSITY OF ARIZONA
Non-Residential Space by Room Category

Room Category	MAIN CAMPUS** Permanent NASF	MAIN CAMPUS** Temporary NASF	OFF-CAMPUS NASF	TOTAL
110 Classroom	167,487	0	29,283	196,770
115 Classroom Service	8,909	0	229	9,138
120 Seminar	38,790	2,405	1,194	42,389
125 Seminar Service	602	0	182	784
130 Lecture Hall	97,862	0	0	97,862
135 Lecture Hall Service	1,216	0	0	1,216
140 Computer Instructional	21,753	3,355	3,293	28,401
145 Computer Instructional Service	1,027	355	0	1,382
Total:	337,646	6,115	34,181	377,942
210 Class Lab	238,037	0	7,137	245,174
215 Class Lab Service	52,411	0	3,238	55,649
220 Open Lab	60,868	2,460	6,356	69,684
225 Open Lab Service	6,252	1,350	557	8,159
230 Open Computer Site	41,181	193	1,957	43,331
235 Open Computer Site Service	1,091	0	0	1,091
250 Research/Non-Class Lab	659,783	1,237	169,649	830,669
251 Research Core Lab	22,912	0	1,966	24,878
255 Research/Non-Class Lab Service	174,013	383	162,264	336,660
256 Research Core Lab Service	13,841	0	3,817	17,658
Total:	1,270,389	5,623	356,941	1,632,953
310 Office	1,264,220	65,988	211,027	1,541,235
315 Office Service	257,829	25,092	55,449	338,370
350 Conference Room	159,703	12,172	29,912	201,787
355 Conference Room Service	2,590	155	805	3,550
Total:	1,684,342	103,407	297,193	2,084,942
410 Study Room	122,359	3,377	4,039	129,775
420 Stack	64,964	411	392	65,767
430 Open Stack Study Room	220,568	900	620	222,088
440 Processing Room	32,211	0	0	32,211
455 Study Service	11,335	888	9	12,232
Total:	451,437	5,576	5,060	462,073
510 Armory	2,964	0	0	2,964
515 Armory Service	5,811	0	0	5,811
520 Athletic/Physical Education	158,620	0	0	158,620
523 Athletic Fac Spectator Seating	25,339	0	0	25,339
525 Athletic/Physical Educ Service	190,187	0	14,080	204,267

*Date Includes outside agencies

**Within planning area

***Parking Garages excluded

UNIVERSITY OF ARIZONA
Non-Residential Space by Room Category

Room Category	MAIN CAMPUS** Permanent NASF	MAIN CAMPUS** Temporary NASF	OFF-CAMPUS NASF	TOTAL
530 Media Production	10,889	0	0	10,889
535 Media Production Service	8,391	0	3,462	11,853
540 Clinic	12,855	0	3,929	16,784
545 Clinic Service	5,124	0	1,572	6,696
550 Demonstration	0	0	1,810	1,810
555 Demonstration Service	0	0	796	796
570 Animal Quarters	14,104	0	0	14,104
575 Animal Quarters Service	12,480	0	0	12,480
580 Greenhouse	12,606	0	26,083	38,689
585 Greenhouse Service	6,048	0	1,686	7,734
Total:	465,418	0	53,418	518,836
610 Assembly	48,387	0	3,400	51,787
615 Assembly Service	11,837	0	3,059	14,896
620 Exhibition	68,586	0	11,692	80,278
625 Exhibition Service	100,497	1,153	730	102,380
630 Food Facilities	54,621	0	2,272	56,893
635 Food Facilities Service	58,758	755	6,572	66,085
650 Lounge	34,665	585	2,621	37,871
655 Lounge Service	633	0	0	633
660 Merchandising	55,368	8,262	5,121	68,751
665 Merchandising Service	19,047	0	722	19,769
670 Recreation	9,672	0	5,158	14,830
675 Recreation Service	642	0	3,372	4,014
680 Meeting Room	68,598	0	7,227	75,825
685 Meeting Room Service	7,422	0	60	7,482
Total:	538,733	10,755	52,006	601,494
710 Central Comp/Telecom	22,440	43	2,952	25,435
715 Central Comp/Telecom Service	5,454	56	115	5,625
720 Shop	37,954	2,093	21,593	61,640
725 Shop Service	24,000	1,630	12,965	38,595
730 Central Storage	19,680	15,460	309,296	344,436
735 Central Storage Service	0	190	0	190
740 Vehicle Storage***	380	0	13,758	14,138
745 Vehicle Storage Service***	0	0	7,297	7,297
760 Hazardous Materials	7,458	0	0	7,458
765 Hazardous Materials Service	333	0	0	333
770 Hazardous Waste Storage	2,845	0	0	2,845
775 Hazardous Waste Service	154	0	0	154
780 Unit Storage	2,541	0	0	2,541
Total:	123,239	19,472	367,976	510,687

*Date Includes outside agencies

**Within planning area

***Parking Garages excluded

UNIVERSITY OF ARIZONA
Non-Residential Space by Room Category

Room Category	MAIN CAMPUS** Permanent NASF	MAIN CAMPUS** Temporary NASF	OFF-CAMPUS NASF	TOTAL
810 Patient Bedroom	0	0	0	0
820 Patient Bath	19	0	0	19
830 Nurse Station	648	0	0	648
840 Surgery	1,276	0	0	1,276
845 Surgery Service	546	0	0	546
850 Treatment/Examination	4,936	0	0	4,936
855 Treatment Examination Service	178	0	0	178
860 Diagnostic Service Lab	546	0	400	946
865 Diagnostic Service Lab Support	345	0	0	345
870 Central Supplies	2,365	0	0	2,365
880 Public Waiting	8,128	0	555	8,683
895 Staff On-Call Service	0	0	0	0
Total:	18,987	0	955	19,942
910 Sleep/Study Without Toilet/Bath	0	0	1,056	1,056
919 Toilet or Bath	0	0	75	75
920 Sleep/Study With	0	0	1,230	1,230
935 Sleep/Study Service	0	0	664	664
950 Apartment	361	0	61,639	62,000
955 Apartment Service	0	0	431	431
970 House	0	0	20,384	20,384
Total:	361	0	85,479	85,840
81 Inactive	1,672	3,004	262	4,938
82 Conversion	0	0	0	0
83 Unfinished	0	0	0	0
Total:	1,672	3,004	262	4,938
Grand Total:	4,892,224	153,952	1,253,471	6,299,647

*Date Includes outside agencies

**Within planning area

***Parking Garages excluded

UNIVERSITY OF ARIZONA
Permanent and Temporary
Residential Building Square Footage

Building Name	Building Number	Address	Gross Area	NASF
Apache Residence Hall	50A	570 N Highland Ave	29,434	18,275
Arbol de la Vida Residence Hall	132	515 N Tyndall	234,455	124,607
Arizona Residence Hall	84	910 E 5 St	62,367	42,349
Babcock Residence Hall B	151B	1717 E Speedway Blvd	26,481	17,670
Babcock Residence Hall E	151E	1717 E Speedway Blvd	10,848	7,012
Babcock Residence Hall F	151F	1717 E Speedway Blvd	7,952	6,528
Cochise Residence Hall	31	1018 E South Campus Dr	43,714	28,081
Coconino Residence Hall	5	1003 N Olive Rd	29,568	19,565
Colonia De La Paz Residence Hall	118	602 N Highland Ave	107,199	63,479
Coronado Residence Hall	85	822 E 5 St	147,356	103,571
Gila Residence Hall	8	1009 E James E. Rogers Way	39,421	24,874
Graham Residence Hall	53	1418 E 4 St	31,571	23,172
Greenlee Residence Hall	52	610 N Highland Ave	30,910	22,784
Hopi Lodge Residence Hall	57	1440 E 4 St	18,711	12,673
Huachuca Residence Hall	79	940 E 4 St	33,863	21,166
Kaibab Residence Hall	79A	922 E 4 St	36,318	24,073
La Aldea	85A	825 E 5 St	184,446	115,246
Likins Hall	131	500 N Highland Ave	131,391	70,783
Manzanita Residence Hall	7	1010 N Park Ave	34,023	24,750
Maricopa Residence Hall	9	1031 E James E. Rogers Way	33,410	22,490
Mohave Residence Hall	7A	1000 N Park Ave	42,043	24,613
Navajo Residence Hall	60	1557 E 6 St	26,534	19,140
Pima Hall Addition	135A	1340 E 1 St	21,037	18,458
Pima Residence Hall	135	1340 E 1 St	18,114	12,805
Pinal Residence Hall	59	1511 E 6 St	23,385	15,153
Posada San Pedro	122	601 N Highland Ave	77,693	38,049
Pueblo De La Cienega	123	621 N Highland Ave	77,693	38,049
Rawls/Eller Lodge (L)	377	1801 E 1 St	29,885	26,000
Residence Life Auxiliary Services Building	133	542 N Euclid Ave	7,554	3,915
Santa Cruz Residence Hall	50	550 N Highland Ave	33,951	20,136
Sonora Residence Hall	83	940 E 5 St	65,536	43,746
Villa Del Puente	121	575 N Highland Ave	77,693	38,049
Villa Del Puente South	121A	525 N Highland Ave	16,933	12,811
Yavapai Residence Hall	34	1222 E South Campus Dr	40,453	24,915
Yuma Residence Hall	10	1107 E James E. Rogers Way	40,195	25,685
Grand Total			1,872,138	1,154,672

UNIVERSITY OF ARIZONA
Parking Structures Square Footage

Building Name	Building Number	Address	Gross Area	NASF
Cherry Avenue Garage	115	1641 E Enke Dr	308,356	128,388
Cherry Avenue Garage Expansion	115A	1641 E Enke Dr	80,264	46,732
Highland Avenue Parking Garage	190	1240 N Highland Ave	489,324	276,255
Main Gate Garage	159	815 E 2 St	254,380	140,103
Park Avenue Garage	116	1140 N Park Ave	404,579	217,529
Second Street Garage	114	1340 E 2 St	205,024	162,875
Sixth Street Garage	180	1201 E 6 St	576,962	228,803
Tyndall Avenue Garage	160	880 E 4 St	526,104	271,664
Grand Total			2,844,993	1,472,349

UNIVERSITY OF ARIZONA
Permanent-Main Campus, Non-Residential Building Square Footage
within Planning Area*

Building Name	Building Code	Gross Area	NASF
Art Building & Art Museum	2	71,382	49,806
Art Building Addition	2A	21,924	15,592
Drama	3	29,081	13,991
Drama Addition	3A	61,116	39,398
Fred Fox School of Music	4	59,611	32,930
Fred Fox School of Music Addition	4A	53,236	32,627
Slonaker House	6	10,821	6,775
John W. Harshbarger Building	11	74,211	52,669
Mines And Metallurgy	12	39,495	27,415
Transitional Office Building	14	10,561	6,851
Student Union Memorial Center	17	245,035	161,750
Student Union Memorial Center - Bookstore	19	153,004	106,878
Engineering	20	65,064	43,458
Old Main	21	55,827	15,804
Cesar E. Chavez Building	23	59,932	33,426
Center For English As A Second Language	24	19,547	13,490
Communication	25	26,629	15,953
Arizona State Museum North	26	122,191	84,768
Social Sciences	27	80,346	46,456
Douglass	28	20,502	11,298
Centennial Hall	29	85,881	34,416
Arizona State Museum South	30	27,380	25,322
Emil W. Haury Anthropology Building	30A	38,906	24,493
South Hall	32	14,793	9,638
Saguaro Hall	33	43,859	29,093
Herring Hall	35	7,774	5,903
Forbes	36	77,403	51,169
Carl S. Marvel Laboratories Of Chemistry	37	63,108	27,372
Shantz	38	86,980	57,654
Robert L. Nugent Building	40	22,487	13,057
Chemistry	41	83,677	60,691
Biological Sciences East	43	65,733	41,630
Chemical Sciences Building	44	87,944	46,996
Mathematics East	45	21,885	15,543
Tree-Ring Shop	45A	1,850	1,711
Bryant Bannister Tree Ring Building	45B	41,152	18,283
Central Heating And Refrigeration Plant	46	34,951	3,268

(L) = Leased

*Data includes outside agencies

UNIVERSITY OF ARIZONA
Permanent-Main Campus, Non-Residential Building Square Footage
within Planning Area*

Building Name	Building Code	Gross Area	NASF
Apache Nonresidential	50B	1,442	895
Science-Engineering Library	54	122,142	96,965
Main Library	55	308,129	233,523
Main Library Expansion	55A	25,856	23,026
Bear Down Gymnasium	56	64,789	35,500
West Stadium	58	40,482	24,128
Scholarship Suites	58B	40,219	21,305
Lowell-Stevens Football Facility	58E	162,510	71,904
Pinal Hall Nonresidential	59A	13,711	9,209
Navajo Hall Nonresidential	60A	7,468	4,859
Sierra Residence Hall	61	8,400	4,727
East Stadium Addition	61A	21,295	10,388
Richard F Caris Mirror Lab	61B	13,810	12,214
Richard F Caris Mirror Lab	61C	21,153	16,963
Sierra Hall Nonresidential	61D	21,674	7,469
Richard F Caris Mirror Lab	61E	2,325	1,898
Richard F Caris Mirror Lab	61F	2,400	1,968
Frank Sancet Field	62	4,157	2,617
Facilities Management Grounds	62A	3,230	3,024
Custodial	62B	3,278	2,373
Athletic Storage	62C	3,496	3,396
Charles P. Sonett Space Sciences Building	63	20,291	12,145
Charles P. Sonett Space Sciences Building	63A	13,120	6,114
Steward Observatory Annex	64	5,674	4,683
Steward Observatory	65	22,144	13,190
Steward Observatory Addition	65A	57,476	32,213
Steward Observatory Expansion	65B	41,020	23,869
Steward Observatory Exp I	65C	8,467	5,419
Administration	66	61,081	37,540
Modern Languages	67	130,287	77,604
Psychology	68	84,870	43,600
Education	69	121,986	71,739
Manuel Pacheco Integrated Learning Center	70	85,944	41,244
Speech And Hearing Sciences	71	48,326	29,607
Civil Engineering	72	61,197	42,420
Computer Center	73	51,285	32,141
Computer Center Addition	73A	41,285	27,607

(L) = Leased

*Data includes outside agencies

UNIVERSITY OF ARIZONA
Permanent-Main Campus, Non-Residential Building Square Footage
within Planning Area*

Building Name	Building Code	Gross Area	NASF
School of Information Res. And Library Science	74	8,839	6,245
College Of Architecture, Planning, And Landscape Architecture - West	75	38,168	27,995
College Of Architecture, Planning, And Landscape Architecture - East	75A	41,088	34,315
Richard A. Harvill Building	76	92,052	62,381
Gould-Simpson	77	228,089	125,191
McClelland Park	78	71,383	47,501
Kaibab Hall Nonresidential	79B	1,576	897
Huachuca Hall Nonresidential	79C	2,617	1,554
Physics-Atmospheric Sciences	81	133,848	90,949
Park Student Union	87	18,074	11,285
Park Student Union Expansion	87A	30,675	24,495
Biological Sciences West	88	145,951	95,443
Ramada No 2	88A	353	312
Mathematics	89	49,102	26,820
Mathematics Teaching Laboratory	89A	5,809	2,757
Veterinary Science And Microbiology	90	59,914	37,614
Flandrau Science Center And Planetarium	91	29,598	21,188
Gerard P. Kuiper Space Sciences	92	51,601	31,645
Gerard P. Kuiper Space Sciences Addition	92A	49,297	22,423
Ina E. Gittings Building	93	64,609	45,250
Tennis Facility	93A	457	117
Robson Tennis Center	93B	1,977	1,249
Hillenbrand Memorial Stadium Facility C	93E	119	112
Hillenbrand Memorial Stadium Facility B	93F	756	434
		435	
Meinel Optical Sciences	94	90,324	38,977
Meinel Optical Sciences Addition	94A	36,070	20,288
Meinel Optical Sciences Addition I	94B	765	747
Meinel Optical Sciences West Bldg Expansion	94D	53,946	22,835
Highland Commons	95	87,874	52,130
McKale Memorial Center	96	269,024	119,858
Hillenbrand Aquatic Center	96A	5,048	2,604
Mary Roby Gymnastics Training Center	96B	11,708	8,860
Eddie Lynch Athletics Pavilion	96C	49,527	39,826
Hillenbrand Field House	98	1,313	800
Lapan Family Center	98A	7,048	3,034
Stevie Eller Dance Theatre	99	30,846	19,753

(L) = Leased

*Data includes outside agencies

UNIVERSITY OF ARIZONA
Permanent-Main Campus, Non-Residential Building Square Footage
within Planning Area*

Building Name	Building Code	Gross Area	NASF
-	100	17,321	10,172
-	100A	726	726
-	101	41,277	20,318
John P. Schaefer Center For Creative Photography	103	53,324	39,015
Electrical And Computer Engineering	104	149,582	85,917
Learning Services Building	105	28,435	14,739
Life Sciences South	106	87,693	44,035
Marley	107	129,785	66,156
McClelland Hall	108	198,122	109,210
Marvin D. 'Swede' Johnson Building	109	41,367	24,929
University Transit Hub	110A	313	81
Fluid Dynamics Research Laboratory	112	4,000	3,645
Henry Koffler Building	113	128,992	71,429
Student Recreation Center	117	135,870	89,361
Student Recreation Center Expansion	117A	77,642	46,560
Student Recreation Center - Field Restrooms	117B	1,398	143
Colonia De La Paz Nonresidential	118A	2,433	1,981
Aerospace And Mechanical Engineering	119	184,586	90,138
Dennis Deconcini Environment And Natural Resources	120	62,390	38,362
Villa Del Puente Non-Residential	121B	8,435	4,923
Martin Luther King Jr. Student Center	128	14,140	9,062
University Teaching Center	129	5,125	2,816
Beal Center	134	4,361	3,114
Patricia A Bartlett Building	136	15,140	9,485
Environment and Natural Resources 2	137	207,632	91,519
Richard Jefferson Gymnasium	140	30,721	21,646
Helen S. Schaefer Building	150	15,315	9,933
Babcock Office Building A	151A	12,641	9,505
Babcock Office Building C	151C	14,278	12,555
Babcock Office Building D	151D	3,976	2,660
University Services Building	158	104,949	67,870
Central Refrigeration Plant	174	28,776	2,391
College Of Law Building	176	97,784	76,194
College Of Law Building	176A	13,936	9,007
Rountree Hall	177	22,912	14,298
Facilities Management Custodial	180A	1,115	836
CALS Campus Greenhouse Support Complex	180B	12,885	10,628

(L) = Leased

*Data includes outside agencies

UNIVERSITY OF ARIZONA
Permanent-Main Campus, Non-Residential Building Square Footage
within Planning Area*

Building Name	Building Code	Gross Area	NASF
CALS Campus Greenhouse	180C	7,819	6,660
CALS Campus Greenhouse	180D	1,459	1,366
Parking And Transportation Office Building	181	16,605	8,179
El Portal	182	22,116	13,981
Visual Arts Graduate Research Laboratory	197	24,381	16,200
Douglass House	199	1,352	1,143
Smith House	199A	2,274	1,696
Roy P. Drachman Hall	202	114,093	65,879
Nursing	203	67,018	41,729
Skaggs Pharmaceutical Sciences Center	207	74,166	47,359
-	224	7,530	7,288
COPH-Center For Health Equality	228	2,586	1,615
-	229	6,446	4,507
Thomas W. Keating Bioresearch Building	240	190,691	103,229
Office For The Responsible Conduct Of Research	409	5,260	3,660
Student Affairs Systems Group	409A	6,415	5,092
Esquire Apartments	420	24,089	18,337
Women's Studies / SIROW	438	16,291	11,328
Facilities Management	460	4,267	2,673
	Grand Total	8,155,812	4,892,224

(L) = Leased

*Data includes outside agencies

UNIVERSITY OF ARIZONA
Temporary-Main Campus, Non-Residential Building Square Footage
within Planning Area*

Building Name	BLDG Code Alpha	Gross Area	NASF
Electrical Services Annex	46B	1,821	1,368
Steward Observatory Temporary Modular Building	64A	1,440	1,213
Facilities Management Elevator Shop	82	3,253	1,688
Archive Of Visual Arts	86B	6,970	6,129
TBA	86C	1,229	1,199
TBA	86F	884	755
TBA	86G	858	548
School Of Renewable Natural Resources	86K	3,841	2,947
Graduate Diversity Programs	102	1,099	763
Facilities Management - Storage	124	7,638	6,287
Leased Out	127A	720	504
Leased Out	127B	1,350	945
Leased Out	127C	880	616
Leased Out	127D	570	399
-	155C	1,199	913
Facilities Management Key Desk	155J	1,271	1,026
Louise Foucar Marshall Building (L)	158B	98,145	55,496
Little Chapel Of All Nations (L)	185	2,566	1,640
Facilities Management Custodial	210	1,062	801
University Library Storage	301	1,021	888
Center For Creative Inquiry	302	1,810	1,421
Facilities Management Electrical Shop East (L)	303	2,034	1,388
Storage	342	1,410	815
Storage	342A	616	272
Storage	343	1,052	844
Storage	343A	444	389
Enrollment And Student Services	408A	1,618	1,383
Middle East Studies Association	413	1,860	1,483
TBA	414B	1,334	1,142
Vine Avenue Annex (L)	416	6,996	3,093
TBA	417	1,363	1,176
TBA	417A	1,795	1,462
Mabel Storage	418	1,587	1,153
Storage	422A	1,104	1,021
AZ Area Health Education Center	425	2,496	1,975
Confucius Institute	428	2,467	1,624
Writing Skills Improvement Program Annex	429	1,193	890
Writing Skills Improvement Program	429A	1,150	786
CALS International Programs	436B	2,096	1,540
International Center (L)	441	2,875	2,171
Education North	444	11,301	7,347

(L) = Leased

* Data includes outside agencies

UNIVERSITY OF ARIZONA
Temporary-Main Campus, Non-Residential Building Square Footage
within Planning Area*

Building Name	BLDG Code Alpha	Gross Area	NASF
TBA	454	760	581
TBA	454A	646	468
Facilities Management Administration	455	1,646	1,035
Facilities Management Administration	455A	2,589	1,677
Faculty Center	456	1,515	1,098
Facilities Management Grounds Trailer	461	460	418
Facilities Management Grounds Building	461A	603	234
Facilities Management Grounds Storage	461B	277	260
TBA	466	1,553	1,260
Facilities Management Renovation Services	470	4,364	2,139
ARL Annex	471	889	648
Law Annex II - Programs	471A	1,505	1,160
TBA	472	1,212	914
Communication Health Sciences	475	1,792	1,543
Graduate Interdisciplinary Programs North	476	1,539	1,229
COPH-Lester House (L)	477	2,611	2,118
COPH-Drachman House	479	2,398	1,720
TBA	493	4,180	2,046
UA Foundation Annex - Regional Development	494	1,694	1,212
TBA	503	1,256	958
Facilities Mangement Electrical Shop West (L)	507	2,237	1,804
TBA	509	1,063	823
TBA (L)	512	1,190	962
TBA	513	1,250	1,039
TBA	520	964	726
TBA	527	1,667	1,161
International Affairs (L)	528	1,151	894
Global Initiatives (L)	529	1,122	815
Udall Center Annex And Library (L)	530	1,151	900
Law Annex	571	2,321	1,588
Facilities Management Custodial	573	1,272	1,022
	Grand Total	235,294	153,952

(L) = Leased

* Data includes outside agencies

UNIVERSITY OF ARIZONA
Off Campus, Non-Residential Building Square Footage

Building Name	Building Code	Address	Gross Area	NASF
Biochemistry Greenhouse A	0111.00	1059 E 8 St	2,802	2,522
Biochemistry Greenhouse B	0111.01	1059 E 8 St	2,794	2,587
Life & Work Connections (L)	0156.00	715 N Park Ave	4,952	3,804
Arid Lands Studies (L)	0184.00	1955 E 6 St	17,246	11,047
Arid Lands Studies Annex (L)	0184.01	1953 E 6 St	893	668
University Services Annex West	0300.01	220 W 6 St	71,560	40,145
University Services Annex East	0300.02	220 W 6 St	23,678	17,285
School Of Music (L)	0304.00	1024 S Euclid Ave	3,012	2,892
ICA Service Facilities	0306.00	501 S Plumer Ave	2,337	1,191
Ground Maintenance	0307.00	2331 E Winsett St	600	558
Rope Course Facility	0308.00	2355 E Winsett St	1,428	1,178
Rope Course Facility	0309.00	2355 E Winsett St	325	109
Murphey Field House	0310.00	2300 E 15 St	1,857	1,297
ICA Timer Building	0311.00	2217 E Winsett St	247	127
Residence Life Facilities	0312.00	411 S Plumer Ave	12,497	7,234
SBS Annex 44 (L)	0328.00	44 E Broadway Blvd	2,140	1,938
Leased Out	0329.00	1070 N Warren Ave	665	585
Leased Out	0329.01	1072 N Warren Ave	435	394
Imaging Technology Lab (L)	0330.00	325 S Euclid Ave	10,481	8,172
UA Bookstore Storage (L)	0333.00	355 S Euclid Ave	3,022	2,907
Hi Corbett Field (L)	0335.00	3400 E Camino Campestre Stra	12,312	9,655
Hi Corbett Field Ticket Office-Press Box (L)	0335.01	3400 E Camino Campestre Stra	6,772	4,489
Hi Corbett Field Clubhouse (L)	0335.02	3400 E Camino Campestre Stra	7,116	5,626
Hi Corbett Field Coaches Offices (L)	0335.03	3400 E Camino Campestre Stra	4,899	2,528
Hi Corbett Field Restrooms (L)	0335.04	3400 E Camino Campestre Stra	2,007	-
Hi Corbett Field Concessions (L)	0335.05	3400 E Camino Campestre Stra	1,511	1,335
Hi Corbett Field Restroom-Concessions (L)	0335.06	3400 E Camino Campestre Stra	3,048	694
Roy Place Building (L)	0336.00	44 N Stone Ave	22,713	16,301
Institute for Civil Discourse (L)	0337.00	57 E Jackson St	640	545
Tumamoc Annex (L)	0339.00	1601 W Anklam	3,059	1,167

UNIVERSITY OF ARIZONA
Off Campus, Non-Residential Building Square Footage

Building Name	Building Code	Address	Gross Area	NASF
Tumamoc Annex Garage A (L)	0339.01	1601 W Anklam	1,281	966
Tumamoc Annex Garage B (L)	0339.02	1601 W Anklam	756	584
Plumer Parking Facility I (L)	0340.00	315 S Plumer Ave	11,637	11,209
Plumber Parking Facility II (L)	0340.01	315 S Plumer Ave	2,336	2,240
Plumber Parking Facility III (L)	0340.02	315 S Plumer Ave	621	567
TBA (L)	0346.00	1601 N Tucson Blvd, #3	1,071	689
CALS Pima County Cooperative Extension (L)	0351.00	530 E Whitehouse Canyon	979	832
CALS Santa Cruz Cooperative Extension (L)	0352.00	1060 Yavapai Dr, #9	2,824	2,400
Federal Relations (L)	0353.00	2111 Wilson Blvd, #700	612	520
University of Arizona - Santa Cruz (L)	0354.00	2021 N Grand Ave	2,497	2,171
1301 CT Two LLC (L)	0355.00	1301 Connecticut Ave, NW, #500	2,216	1,928
Ames Distributed Learning Center	0360.00	2017 Rogers Ave	2,728	2,180
Ames Distributed Learning Center Addition	0360.01	2017 Rogers Ave	1,184	866
Ames Distributed Learning Center - Leased Out	0360.02	2017 Rogers Ave	2,347	1,934
Ames Distributed Learning Center - Shop	0360.03	2017 Rogers Ave	2,608	2,575
Trinity Presbyterian Church (L)	0365.00	400 E University Blvd	6,622	6,330
College of Law - Court Rooms (L)	0366.00	240 N Stone	3,026	2,663
First United Methodist Church (L)	0367.00	915 E Fourth St	3,129	2,769
SIROW - ANCHOR Project (L)	0368.00	2801 E Broadway Blvd	1,948	1,724
Paul and Alice Baker Distribution Center	0370.00	3740 E 34th Street	288,559	274,874
Southwest Center - Main House (L)	0375.00	3591 N Bear Canyon Rd	5,767	4,321
Southwest Center - Guest House (L)	0375.01	3591 N Bear Canyon Rd	932	779
Southwest Center - Event House (L)	0375.02	3591 N Bear Canyon Rd	4,372	2,735
TBA	0406.01	1601 N Tucson Blvd, #23	1,650	1,095
Human Energy Systems Laboratory	0406.02	1601 N Tucson Blvd, #16	1,110	751
Human Energy Systems Laboratory	0406.03	1601 N Tucson Blvd, #17	1,924	1,379
TBA	0406.05	1601 N Tucson Blvd, #23A	750	482
College of Medicine Continuing Education	0406.06	1601 N Tucson Blvd, #4	1,335	1,079
COM Development	0407.00	1601 N Tucson Blvd, #32	1,387	911
UA Visitor Center (L)	0412.00	811 N Euclid Ave	7,688	3,701

UNIVERSITY OF ARIZONA
Off Campus, Non-Residential Building Square Footage

Building Name	Building Code	Address	Gross Area	NASF
SLHS Clinic (L)	0424.01	202 E Speedway Blvd	4,095	2,969
Geronimo Center A (L)	0432.00	800 E University Blvd	15,320	9,641
Corleone Center (L)	0433.00	1035 E Mabel St	9,694	6,560
Corleone Center Annex (L)	0433.01	1035 E Mabel St	889	634
Drachman Apartments (L)	0434.00	1046 E Drachman St	3,324	2,825
Drachman Apartments Storage (L)	0434.01	1046 E Drachman St	510	434
Corleone Apartments A	0435.01	1330 N Park Ave	6,972	5,544
Corleone Apartments B	0435.02	1330 N Park Ave	6,972	5,489
Corleone Apartments C	0435.03	1330 N Park Ave	6,972	5,544
Corleone Apartments D	0435.04	1330 N Park Ave	6,972	5,544
Corleone Apartments	0435.05	1330 N Park Ave	202	168
Corleone Apartments	0435.06	1330 N Park Ave	192	169
Water Resources Research Center	0437.00	350 N Campbell Ave	8,221	5,475
Theater Arts (Storage) (L)	0447.00	1125 S Park Ave	13,065	12,240
University of Arizona-Phoenix (L)	0449.00	445 N 5 St	10,407	7,835
TBA	0468.00	1435 N Fremont Ave	14,976	10,288
TBA	0469.00	1415 N Fremont Ave	2,535	1,773
Udall Center For Studies In Public Policy (L)	0483.01	803 E 1 St	2,031	1,431
Udall Center For Studies In Public Policy (L)	0483.02	811 E 1 St	2,031	1,426
Drachman Institute (L)	0483.03	819 E 1 St	3,316	2,111
Honors West	0483.04	1018 - 1020 N Euclid Ave	1,188	886
Arizona Materials Laboratory	0490.00	4715 E Ft Lowell Rd	18,567	12,338
Arizona Materials Laboratory	0490.01	4717 E Ft Lowell Rd	26,351	18,777
Arizona Materials Lab Trailer	0490.02	4717 E Ft Lowell Rd	820	609
Arizona Materials Lab Trailer	0490.03	4717 E Ft Lowell Rd	820	609
Steward Observatory - Heavy FAB (L)	0495.00	6220 S Tucson Blvd	3,095	2,631
Steward Observatory - Storage (L)	0496.00	2720 S Craycroft	706	600
SIROW (L)	0497.00	151-181 S Tucson	1,815	1,703
U Of A Motor Pool Garage	0498.00	1597 E 16 St	5,828	4,750
U Of A Motor Pool Office Building	0498.01	1597 E 16 St	989	930

UNIVERSITY OF ARIZONA
Off Campus, Non-Residential Building Square Footage

Building Name	Building Code	Address	Gross Area	NASF
Michael J. Drake Building	0500.00	1415 N 6 Ave	49,123	42,026
Bio5 Institute-Oro Valley	0506.00	1580 E Hanley Blvd	30,139	21,041
Pima County Cooperative Extension	0514.00	2205 S 4 Ave	2,109	1,457
The 'A' Store - Park Place (L)	0519.00	5870 E Broadway Blvd	1,546	1,402
The "A" Store - Tucson Mall (L)	0521.00	4500 N Oracle Rd	1,070	967
Pinal County Cooperative Extension (L)	0536.00	2959 W Calle Agua Nueva	1,758	1,494
Steward Observatory (L)	0544.00	4051 S Longfellow Ave	8,100	7,695
Indian Ruins Guest House	0605.00	2799 N Indian Ruins Rd	551	482
Indian Ruins Lab	0606.00	2799 N Indian Ruins Rd	658	580
Indian Ruins Main House	0607.00	2799 N Indian Ruins Rd	1,188	1,047
UA College of Law (L)	0650.00	801 W Congress	638	638
Tumamoc Hill - Main Library	0801.00	1675 W Anklam Rd	4,420	3,492
Tumamoc Hill - Old Chemistry	0802.00	1675 W Anklam Rd	1,363	998
Tumamoc Hill - USGS	0803.00	1675 W Anklam Rd	1,624	1,309
Tumamoc Hill - Sykes Lab	0804.00	1675 W Anklam Rd	3,122	2,884
Tumamoc Hill - Sykes Lab Annex	0805.00	1675 W Anklam Rd	980	912
Tumamoc Hill - Storage Shed A	0806.00	1675 W Anklam Rd	1,182	1,100
Tumamoc Hill - Storage Shed B	0807.00	1675 W Anklam Rd	150	138
Tumamoc Hill - Storage Shed C	0808.00	1675 W Anklam Rd	100	90
Tumamoc Hill - Inactive	0810.00	1675 W Anklam Rd	192	134
Tumamoc Hill - Boathouse	0811.00	1675 W Anklam Rd	800	680
Tumamoc Hill - Boathouse Annex	0812.00	1675 W Anklam Rd	144	112
Tumamoc Hill - Residence	0813.00	1651 W Anklam Rd	1,338	730
Tumamoc Hill - Residence	0814.00	1651 W Anklam Rd	1,840	958
Tumamoc Hill - Residence	0815.00	1600 W Tucson Terrace	530	344
Tumamoc Hill - 14" Telescope	0851.00	1675 W Anklam Rd	196	176
Tumamoc Hill - 21" Telescope	0852.00	1675 W Anklam Rd	322	292
KUAT Transmitting Station	0854.00	Tumamoc Hill	699	620
Kitt Peak Observatory - 36 Inch	0901.00	South State Highway 386	3,410	2,900
Kitt Peak Observatory	0902.00	South State Highway 386	2,788	2,289

UNIVERSITY OF ARIZONA
Off Campus, Non-Residential Building Square Footage

Building Name	Building Code	Address	Gross Area	NASF
Kitt Peak Observatory - 90 Inch	0903.00	South State Highway 386	7,159	6,331
Kitt Peak Observatory	0904.00	South State Highway 386	254	203
Kitt Peak Observatory	0905.00	South State Highway 386	754	673
Kitt Peak Observatory	0907.00	South State Highway 386	108	96
Kitt Peak Maintenance Supervisor Residence	0908.00	South State Highway 386	864	786
Kitt Peak Dorm	0909.00	South State Highway 386	1,344	1,174
Spacewatch Telescope - 72 Inch	0910.00	South State Highway 386	1,675	1,009
Kitt Peak 12-mm Wave Telescope	0911.00	South State Highway 386	7,088	6,528
Kitt Peak Radio Telescope Dormitory	0912.00	South State Highway 386	1,414	1,230
Kitt Peak Radio Telescope Recreation Building	0913.00	South State Highway 386	569	505
Kitt Peak Radio Telescope Electronics Bldg	0914.00	South State Highway 386	2,456	2,085
Kitt Peak Radio Telescope Operator Residence	0915.00	South State Highway 386	710	631
Sierra Vista Campus (L)	1011.00	1140 N Colombo Ave	13,164	9,694
U Of A South Academic Technology Building	1013.00	1140 N Columbo Ave	23,388	15,010
UA South Campus Foreign Language Building (L)	1014.00	1140 N Colombo Ave	3,832	2,752
UA South Arizona Folklore Facility	1015.00	56 E Folklore Trail	4,000	3,400
UA South-Moffett House	1015.01	60 E Folklore Trail	861	732
UA South-Douglas (L)	1021.00	4190 W Hwy 80	2,601	2,399
UA South (L)	1022.00	901 N Colombo Ave	147	134
San Xavier Mine	1050.00	6200 W Ocotillo Ranch Rd	1,253	1,166
San Xavier Mine Classroom Building	1051.00	6200 W Ocotillo Ranch Rd	4,801	4,325
San Xavier Mine - Garage	1052.00	6200 W Ocotillo Ranch Rd	1,800	1,800
Catalina Observatory Site 1 - 16 Inch Schmidt Telescope	1101.00	Mt. Lemmon	314	254
Catalina Observatory Site 1 - 61 Inch Telescope	1102.00	Mt. Lemmon	2,957	2,678
Catalina Observatory Site 1 - Dormitory	1103.00	Mt. Lemmon	2,422	2,104
Catalina Observatory Site 1 - Garage/Storage	1104.00	Mt. Lemmon	487	441
Catalina Observatory Site 1 - Water Pump House	1106.00	Mt. Lemmon	105	105
KUAT Radio-TV Transmitter	1200.00	Mt. Bigelow	1,150	1,021
KUAT Radio-TV Transmitter	1201.00	Mt. Bigelow	838	744

UNIVERSITY OF ARIZONA
Off Campus, Non-Residential Building Square Footage

Building Name	Building Code	Address	Gross Area	NASF
High Altitude Laboratory	1350.00	Mt. Lemmon	2,427	2,311
High Altitude Laboratory	1351.00	Mt. Lemmon	100	90
Mt Lemmon Infrared Observatory - 60 Inch Telescope (L)	1401.00	Mt. Lemmon	1,018	916
Mt Lemmon Infrared Observatory - 12 Inch Telescope (L)	1402.00	Mt. Lemmon	123	111
Mt Lemmon Infrared Observatory - 40 Inch Telescope (L)	1403.00	Mt. Lemmon	314	283
Mt Lemmon Infrared Observatory - 32 Inch Telescope (L)	1404.00	Mt. Lemmon	707	636
Mt Lemmon Infrared Observatory - Dwelling (L)	1405.00	Mt. Lemmon	1,330	1,064
Mt Lemmon Infrared Observatory - Power House (L)	1406.00	Mt. Lemmon	3,520	2,816
Mt Lemmon Infrared Observatory - Garage (L)	1407.00	Mt. Lemmon	2,368	2,131
Mt Lemmon Infrared Observatory - Fire Pumphouse (L)	1408.00	Mt. Lemmon	120	108
Mt Lemmon Infrared Observatory - Water Pumphouse (L)	1409.00	Mt. Lemmon	120	108
Mt Lemmon Infrared Observatory - Dormitory #1 (L)	1410.00	Mt. Lemmon	2,800	2,380
Mt Lemmon Infrared Observatory - Dormitory #2 (L)	1411.00	Mt. Lemmon	2,800	2,380
Mt Lemmon Infrared Observatory - Science Center (L)	1411.01	Mt. Lemmon	2,755	2,380
Mt Lemmon Infrared Observatory - Minnesota Dorm (L)	1412.00	Mt. Lemmon	5,586	4,748
Mt Lemmon Infrared Observatory - Refuse Transfer (L)	1413.00	Mt. Lemmon	800	680
Mt Lemmon Infrared Observatory - Radar Tower	1415.00	Mt. Lemmon	3,180	2,699
Mt Lemmon Infrared Observatory - 20 Inch Jamieson Telescope	1416.00	Mt. Lemmon	254	254

UNIVERSITY OF ARIZONA
Off Campus, Non-Residential Building Square Footage

Building Name	Building Code	Address	Gross Area	NASF
1480 W Swift Tr/Base Camp (L)	2740.00	1480 W Swift Tr/Base Camp	1,483	481
Marana KUAT Transmitter	2750.00	9100 N I-10 Wb Frontage Rd	893	788
Environmental Research Lab	3050.00	7111 S Tucson Blvd	8,618	6,439
ERL - TI Energ Plt	3051.00	2601 E Airport Dr	1,350	1,298
ERL - Education And Outreach Center	3052.00	2601 E Airport Dr	2,115	2,110
ERL - Shop	3053.00	2601 E Airport Dr	5,353	4,912
ERL - Fleischmann	3054.00	2601 E Airport Dr	5,480	3,847
ERL - Mesco Bldg	3055.00	2601 E Airport Dr	2,742	1,782
ERL - Phyto Cell	3056.00	2601 E Airport Dr	840	765
ERL - Phyto Cell	3057.00	2601 E Airport Dr	840	765
ERL - Phyto Cell	3058.00	2601 E Airport Dr	840	765
ERL - Phyto Cell	3059.00	2601 E Airport Dr	840	765
ERL - Greenhouse	3060.00	2601 E Airport Dr	5,760	5,760
ERL - Greenhouse	3061.00	2601 E Airport Dr	6,286	6,048
ERL - Solar House	3062.00	2601 E Airport Dr	606	518
ERL - Nursery	3063.00	2601 E Airport Dr	361	299
ERL - Passive Heat	3065.00	2601 E Airport Dr	1,094	942
ERL - Data Acq	3067.00	2601 E Airport Dr	319	263
ERL - Passive Heat	3068.00	2601 E Airport Dr	1,087	960
ERL - Solar House	3069.00	2601 E Airport Dr	1,017	1,008
ERL - Algae Cult	3070.00	2601 E Airport Dr	177	142
ERL - Metal Stor	3072.00	2601 E Airport Dr	1,152	1,092
ERL - Metal Stor	3073.00	2601 E Airport Dr	1,152	1,092
ERL - Metal Stor	3074.00	2601 E Airport Dr	1,152	1,092
ERL - Solar Oasis	3076.00	2601 E Airport Dr	247	205
ERL - Solar Oasis	3077.00	2601 E Airport Dr	144	112
Boyce Thompson Arboretum	3290.00	37615 E Hwy 60	3,947	3,390
Boyce Thompson Arboretum	3291.00	37615 E Hwy 60	448	434
Sunnyside - Shop/Records Mgmt	3301.00	250 E Valencia	19,041	15,991
Sunnyside - Storage	3302.00	250 E Valencia	1,848	1,811

UNIVERSITY OF ARIZONA
Off Campus, Non-Residential Building Square Footage

Building Name	Building Code	Address	Gross Area	NASF
Sunnyside - Records Mgmt	3302.01	250 E Valencia	4,774	4,681
Sunnyside - Storage	3303.00	250 E Valencia	3,825	3,824
Sunnyside - Storage	3304.00	250 E Valencia	3,672	2,905
Sunnyside - Storage	3305.00	250 E Valencia	3,672	3,496
Sunnyside - Arid Lands	3306.00	250 E Valencia	16,214	10,908
Sunnyside - Storage	3307.00	250 E Valencia	616	552
Sunnyside - Storage	3308.00	250 E Valencia	616	544
Sunnyside - Arid Lands	3309.00	250 E Valencia	11,926	7,633
Sunnyside - Greenhouse	3309.01	250 E Valencia	3,588	3,449
Sunnyside - Headhouse	3309.02	250 E Valencia	638	614
Sunnyside - Storage	3309.03	250 E Valencia	50	50
Sunnyside - Storage	3309.04	250 E Valencia	162	162
Sunnyside - Arid Lands	3310.00	250 E Valencia	4,046	3,713
Sunnyside - Greenhouse Service	3310.01	250 E Valencia	302	302
Sunnyside - Storage	3310.02	250 E Valencia	77	77
Sunnyside - Storage	3311.00	250 E Valencia	4,046	3,831
Sunnyside - Storage	3312.00	250 E Valencia	1,848	1,748
Sunnyside - Storage	3313.00	250 E Valencia	1,848	1,848
Sunnyside - Storage	3314.00	250 E Valencia	11,568	10,891
Sunnyside - Trailer Home	3315.00	250 E Valencia	1,093	1,061
Sunnyside - Garage	3315.02	250 E Valencia	576	540
Mt Graham Telescope	3400.00	Mt. Graham	11,953	7,227
Mt Graham Utility Building	3401.00	Mt. Graham	1,520	1,412
Mt Graham Utility Building	3401.01	Mt. Graham	1,315	1,186
Mt Graham UAPD Guardhouse	3401.02	Mt. Graham	140	140
Mt Graham Shop Building	3402.00	1480 W Swift Tr/Base Camp	1,500	1,436
Mt Graham Cable Reel Building	3403.00	1480 W Swift Tr/Base Camp	900	840
Mt Graham Obs-Laundry Bldg	3404.00	1480 W Swift Tr/Base Camp	576	508
Mt Graham Obs-Conference Bldg	3405.00	1480 W Swift Tr/Base Camp	384	344
Mt Graham Obs-UAPD Bldg	3406.00	1480 W Swift Tr/Base Camp	288	252

UNIVERSITY OF ARIZONA
Off Campus, Non-Residential Building Square Footage

Building Name	Building Code	Address	Gross Area	NASF
James 4-H Camp - Rec Hall (L)	3560.00	AZ-89 ALT & NF-104	1,127	1,057
James 4-H Camp - Navajo Bunk House (L)	3561.00	AZ-89 ALT & NF-104	400	327
James 4-H Camp - Apache Bunk House (L)	3562.00	AZ-89 ALT & NF-104	400	327
James 4-H Camp - Zuni Bunk House (L)	3563.00	AZ-89 ALT & NF-104	400	327
James 4-H Camp - Hohokam Office (L)	3564.00	AZ-89 ALT & NF-104	152	109
James 4-H Camp - Dining Hall (L)	3565.00	AZ-89 ALT & NF-104	2,290	2,036
James 4-H Camp - Anasazi Health Cottage (L)	3566.00	AZ-89 ALT & NF-104	610	459
James 4-H Camp - Restrooms>Showers (L)	3567.00	AZ-89 ALT & NF-104	850	738
James 4-H Camp - Storage (L)	3568.00	AZ-89 ALT & NF-104	189	160
James 4-H Camp - Havasu Bunk House (L)	3569.00	AZ-89 ALT & NF-104	907	436
James 4-H Camp - Large Bunk House (L)	3570.00	AZ-89 ALT & NF-104	2,537	1,790
James 4-H Camp - Pump House (L)	3571.00	AZ-89 ALT & NF-104	129	-
James 4-H Camp - Power House (L)	3572.00	AZ-89 ALT & NF-104	192	-
James 4-H Camp - Cook's Cabin (L)	3573.00	AZ-89 ALT & NF-104	865	764
Biosphere 2	4000.00	32540 S Biosphere Rd	178,189	131,085
Biosphere 2 Ocean Viewing Gallery	4000.01	32540 S Biosphere Rd	8,403	4,263
Biosphere 2 Planning Center	4001.00	32540 S Biosphere Rd	9,302	4,771
Biosphere 2 Planning Center Annex	4001.01	32540 S Biosphere Rd	501	-
Biosphere 2 Faculty Building A	4002.00	32540 S Biosphere Rd	1,440	815
Biosphere 2 Faculty Building B	4003.00	32540 S Biosphere Rd	1,520	429
Biosphere 2 Faculty Building C	4004.00	32540 S Biosphere Rd	1,417	868
Biosphere 2 Faculty Building D	4005.00	32540 S Biosphere Rd	1,475	831
Biosphere 2 South Lung	4006.00	32540 S Biosphere Rd	26,254	25,873
Biosphere 2 West Lung	4007.00	32540 S Biosphere Rd	26,254	25,873
Biosphere 2 Energy Center	4008.00	32540 S Biosphere Rd	23,881	21,780
Biosphere 2 Cooling Towers	4009.00	32540 S Biosphere Rd	7,384	-
Biosphere 2 Analytical Lab	4010.00	32540 S Biosphere Rd	5,603	3,563
Biosphere 2 Visitor Center	4030.00	32540 S Biosphere Rd	4,901	4,194
Biosphere 2 Food Court	4031.00	32540 S Biosphere Rd	1,970	1,453
Biosphere 2 Theater	4032.00	32540 S Biosphere Rd	2,623	1,928

UNIVERSITY OF ARIZONA
Off Campus, Non-Residential Building Square Footage

Building Name	Building Code	Address	Gross Area	NASF
Biosphere 2 Residential A	4033.00	32540 S Biosphere Rd	4,107	3,496
Biosphere 2 Residential B	4034.00	32540 S Biosphere Rd	4,107	3,497
Biosphere 2 Residential C	4035.00	32540 S Biosphere Rd	3,602	3,047
Biosphere 2 Residential D	4036.00	32540 S Biosphere Rd	2,065	1,786
Biosphere 2 Residential E	4037.00	32540 S Biosphere Rd	4,160	3,569
Biosphere 2 Residential F	4038.00	32540 S Biosphere Rd	3,599	3,125
Biosphere 2 Residential G	4040.00	32540 S Biosphere Rd	3,599	3,125
Biosphere 2 Residential H	4041.00	32540 S Biosphere Rd	4,061	3,492
Biosphere 2 Residential J	4042.00	32540 S Biosphere Rd	3,599	3,125
Biosphere 2 Residential K	4043.00	32540 S Biosphere Rd	3,542	3,017
Biosphere 2 Residential L	4044.00	32540 S Biosphere Rd	1,856	1,602
Biosphere 2 Residential M	4045.00	32540 S Biosphere Rd	4,066	3,324
Biosphere 2 Residential N	4046.00	32540 S Biosphere Rd	4,162	3,450
Biosphere 2 Residential P	4047.00	32540 S Biosphere Rd	3,799	3,108
Biosphere 2 Residential Q	4048.00	32540 S Biosphere Rd	4,107	3,433
University of Arizona - Chandler (L)	4101.00	125 E Commonwealth Ave	9,731	8,274
UA South (L)	9040.00	9040 S Rita Rd	10,742	7,436
Grand Total			1,570,768	1,253,471

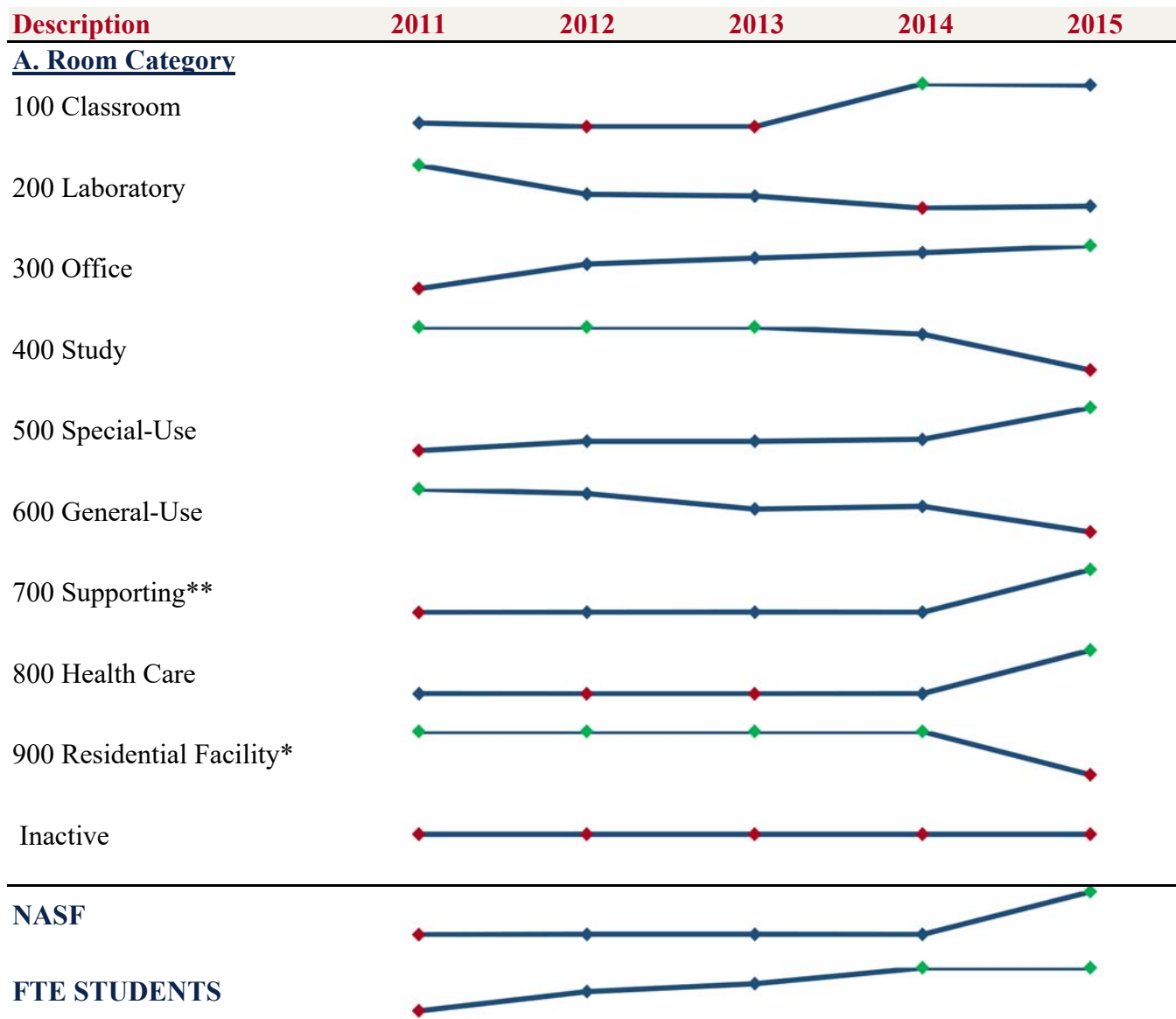
UA - College of Medicine
Five - Year Comparison Permanent Non-Residential Space within Planning Area by Room Category

Description	2015	Δ	2014	Δ	2013	Δ	2012	Δ	2011
<u>A. Room Category</u>									
100 Classroom	13,190	(157)	13,347	4,666	8,681	0	8,681	(403)	9,084
200 Laboratory	256,140	709	255,431	(4,258)	259,689	(680)	260,369	(10,317)	270,686
300 Office	294,353	3,664	290,689	2,721	287,968	3,080	284,888	12,453	272,435
400 Study	40,350	(20,621)	60,971	(4,201)	65,172	0	65,172	0	65,172
500 Special-Use	27,403	1,276	26,127	75	26,052	0	26,052	376	25,676
600 General-Use	11,608	(4,565)	16,173	487	15,686	(2,739)	18,425	(843)	19,268
700 Supporting**	159,757	134,324	25,433	(336)	25,769	449	25,320	1,057	24,263
800 Health Care	96,017	57,115	38,902	178	38,724	0	38,724	(356)	39,080
900 Residential Facility*	0	(78)	78	0	78	0	78	0	78
Inactive	0	0	0	0	0	0	0	0	0
NASF	898,818	171,667	727,151	(668)	727,819	110	727,709	1,967	725,742
FTE STUDENTS	757	0	757	38	719	19	700	46	654

* Non-Student Residential Facility

** Parking Garages excluded

UA - College of Medicine
Five - Year Trends of Permanent Non-Residential Space
within Planning Area by Room Category



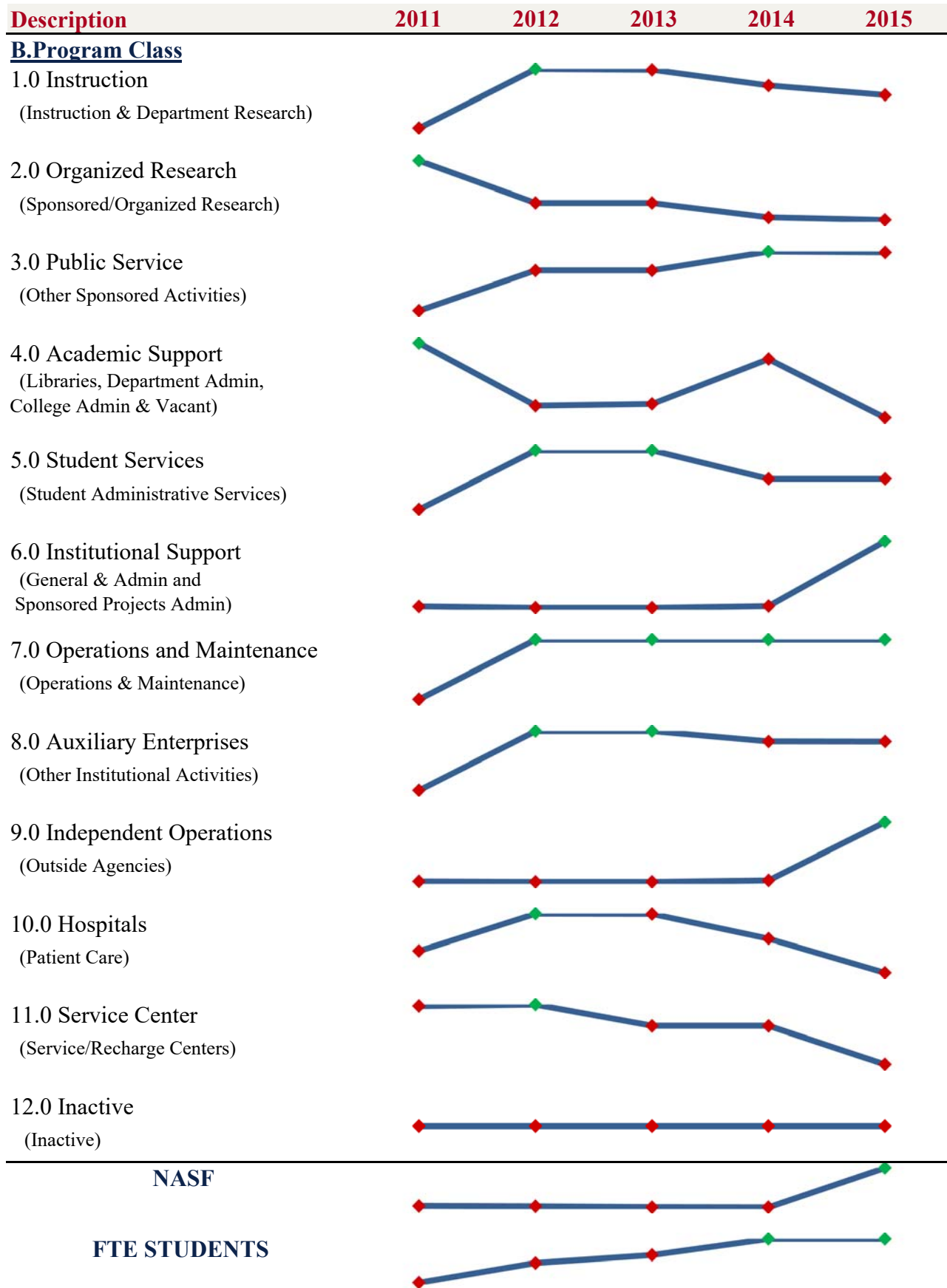
* Non-Student Residential Facility

** Parking Garages excluded

UA - College of Medicine
Five - Year Comparison Permanent Non-Residential Space within
Planning Area by Program Classification

Description	2015	Δ	2014	Δ	2013	Δ	2012	Δ	2011
<u>B.Program Class</u>									
1.0 Instruction (Instruction & Department Research)	118,201	(3,443)	121,644	(5,758)	127,402	(335)	127,737	21,740	105,998
2.0 Organized Research (Sponsored/Organized Research)	222,843	(1,588)	224,431	(8,932)	233,362	(0)	233,363	(26,237)	259,600
3.0 Public Service (Other Sponsored Activities)	8,244	(70)	8,314	1,549	6,766	(0)	6,766	3,311	3,454
4.0 Academic Support (Libraries, Department Admin, College Admin & Vacant)	174,471	(18,549)	193,021	14,169	178,851	553	178,299	(19,779)	198,078
5.0 Student Services (Student Administrative Services)	372	-	372	(163)	535	-	535	338	197
6.0 Institutional Support (General & Admin and Sponsored Projects Admin)	14,086	11,170	2,916	286	2,630	(0)	2,630	(231)	2,861
7.0 Operations and Maintenance (Operations & Maintenance)	26,417	-	26,417	-	26,417	-	26,417	1,757	24,660
8.0 Auxiliary Enterprises (Other Institutional Activities)	13,233	(35)	13,268	(2,182)	15,450	-	15,450	12,503	2,947
9.0 Independent Operations (Outside Agencies)	208,019	193,070	14,949	4,620	10,329	259	10,070	(1,957)	12,027
10.0 Hospitals (Patient Care)	71,035	(6,013)	77,047	(4,320)	81,368	(80)	81,448	6,557	74,891
11.0 Service Center (Service/Recharge Centers)	41,897	(2,875)	44,772	63	44,709	(287)	44,996	3,966	41,030
12.0 Inactive (Inactive)	-	-	-	-	-	-	-	-	-
NASF	898,818	171,667	727,151	(668)	727,819	109	727,709	1,967	725,742
FTE STUDENTS	757	-	757	38	719	19	700	46	654

UA - College of Medicine
Five - Year Trends of Permanent Non-Residential Space
within Planning Area by Program Classification



UA - College of Medicine
Non-Residential Summary by Room Category and Program Classification

FTE Students = 757	MAIN CAMPUS*			MAIN CAMPUS*		OFF CAMPUS	
	Permanent Space			Temporary Space		Space	
	NASF	%	SQ FT/FTE	NASF	%	NASF	%
A. Room Category							
100 Classroom	13,190	1.47%	17	-	0.00%	28,399	6.73%
200 Laboratory	256,140	28.50%	338	2,616	6.49%	72,499	17.19%
300 Office	294,353	32.75%	389	23,238	57.63%	158,384	37.55%
400 Study	40,350	4.49%	53	488	1.21%	9,446	2.24%
500 Special-Use	27,403	3.05%	36	1,763	4.37%	12,582	2.98%
600 General-Use	11,608	1.29%	15	479	1.19%	20,092	4.76%
700 Support**	159,757	17.77%	211	11,578	28.71%	3,930	0.93%
800 Health Care	96,017	10.68%	127	160	0.40%	60,161	14.26%
900 Residential Facility***	-	0.00%	-	-	0.00%	-	0.00%
Inactive	-	0.00%	-	-	0.00%	56,298	13.35%
Total:	898,818	100%	1,187	40,322	100%	421,791	100%
B. Program Classification							
Instruction	65,983	7.34%	87	3,428	8.50%	47,322	11.22%
Department Research	52,218	5.81%	69	30	0.07%	14,309	3.39%
Sponsored/Organized Research	222,843	24.79%	294	3,383	8.39%	26,297	6.23%
Other Sponsored Activities	8,244	0.92%	11	5,468	13.56%	11,364	2.69%
Other Institutional Activities	13,233	1.47%	17	16	0.04%	2,943	0.70%
Service/Recharge Centers	41,897	4.66%	55	2,680	6.65%	9,594	2.27%
Libraries	45,532	5.07%	60	-	0.00%	415	0.10%
College Admin.	22,786	2.54%	30	39	0.10%	4,285	1.02%
Department Admin.	77,072	8.57%	102	6,562	16.27%	56,953	13.50%
Operations & Maintenance	26,417	2.94%	35	14,417	35.75%	3,649	0.87%
General & Administrative	13,570	1.51%	18	75	0.19%	4,117	0.98%
Sponsored Projects Admin.	516	0.06%	1	-	0.00%	20	0.00%
Student Administrative Services	372	0.04%	0	-	0.00%	11,653	2.76%
Outside Agencies	208,019	23.14%	275	235	0.58%	163,343	38.73%
Patient Care	71,035	7.90%	94	1,642	4.07%	7,635	1.81%
Vacant	29,081	3.24%	38	2,348	5.82%	3,213	0.76%
Inactive	-	0.00%	-	-	0.00%	54,679	12.96%
Total:	898,818	100%	1,187	40,322	100%	421,791	100%

* Within Planning Area

** Parking Garages Excluded

*** Non-Student Residential Facility

UA - College of Medicine
Non-Residential Space by Room Category Classification*

Room Category	Main Campus** Permanent NASF	Main Campus** Temporary NASF	Off-Campus NASF	TOTAL
110 Classroom	2,794	0	12,416	15,210
115 Classroom Service	838	0	37	875
120 Seminar	4,535	0	0	4,535
125 Seminar Service	0	0	0	0
130 Lecture Hall	4,996	0	14,537	19,533
135 Lecture Hall Service	27	0	577	604
140 Computer Instructional	0	0	738	738
145 Computer Instructional Service	0	0	94	94
Total:	13,190	0	28,399	41,589
210 Class Lab	11,246	498	37,329	49,073
215 Class Lab Service	3,341	263	9,206	12,810
220 Open Lab	382	1,329	316	2,027
225 Open Lab Service	316	236	0	552
230 Open Computer Site	4,085	0	2,408	6,493
235 Open Computer Site Service	0	0	0	0
250 Research/Non-Class Lab	185,921	290	15,375	201,586
251 Research Core Lab	614	0	0	614
255 Research/Non-Class Lab Service	48,721	0	7,865	56,586
256 Research Core Lab Service	1,514	0	0	1,514
Total:	256,140	2,616	72,499	331,255
310 Office	233,194	15,433	113,214	361,841
315 Office Service	30,729	4,622	19,265	54,616
350 Conference Room	29,359	3,183	25,859	58,401
355 Conference Room Service	1,071	0	46	1,117
Total:	294,353	23,238	158,384	475,975
410 Study Room	5,684	317	7,890	13,891
420 Stack	10,993	171	1,556	12,720
430 Open Stack Study Room	23,599	0	0	23,599
440 Processing Room	0	0	0	0
455 Study Service	74	0	0	74
Total:	40,350	488	9,446	50,284
510 Armory	0	0	0	0
515 Armory Service	0	0	0	0

* Data includes outside agencies

**Within planning area

***Parking Garages excluded

**UA - College of Medicine
Non-Residential Space by Room Category Classification***

Room Category	Main Campus** Permanent NASF	Main Campus** Temporary NASF	Off-Campus NASF	TOTAL
520 Athletic/Physical Education	0	0	464	464
523 Athletic Fac Spectator Seating	0	0	0	0
525 Athletic/Physical Educ Service	0	0	0	0
530 Media Production	651	495	447	1,593
535 Media Production Service	512	790	0	1,302
540 Clinic	2,701	0	2,291	4,992
545 Clinic Service	1,086	478	1,108	2,672
550 Demonstration	0	0	0	0
555 Demonstration Service	0	0	0	0
570 Animal Quarters	12,609	0	4,045	16,654
575 Animal Quarters Service	9,844	0	4,227	14,071
580 Greenhouse	0	0	0	0
585 Greenhouse Service	0	0	0	0
Total:	27,403	1,763	12,582	41,748
610 Assembly	225	0	5,019	5,244
615 Assembly Service	0	479	1,841	2,320
620 Exhibition	70	0	0	70
625 Exhibition Service	0	0	0	0
630 Food Facilities	0	0	1,554	1,554
635 Food Facilities Service	155	0	379	534
650 Lounge	7,881	0	7,782	15,663
655 Lounge Service	0	0	2,889	2,889
660 Merchandising	1,168	0	359	1,527
665 Merchandising Service	0	0	269	269
670 Recreation	0	0	0	0
675 Recreation Service	0	0	0	0
680 Meeting Room	1,941	0	0	1,941
685 Meeting Room Service	168	0	0	168
Total:	11,608	479	20,092	32,179
710 Central Comp/Telecom	781	0	68	849
715 Central Comp/Telecom Service	73	0	176	249
720 Shop	17,616	1,305	468	19,389
725 Shop Service	3,475	0	273	3,748
730 Central Storage	1,917	10,273	1,109	13,299
735 Central Storage Service	118	0	353	471
740 Vehicle Storage***	134,510	0	0	134,510

* Data includes outside agencies

**Within planning area

***Parking Garages excluded

UA - College of Medicine
Non-Residential Space by Room Category Classification*

Room Category	Main Campus** Permanent NASF	Main Campus** Temporary NASF	Off-Campus NASF	TOTAL
745 Vehicle Storage Service***	503	0	0	503
760 Hazardous Materials	658	0	0	658
765 Hazardous Materials Service	106	0	0	106
770 Hazardous Waste Storage	0	0	1,483	1,483
775 Hazardous Waste Service	0	0	0	0
780 Unit Storage	0	0	0	0
Total:	159,757	11,578	3,930	175,265
800 Health Care Facilities	62,075	0	0	62,075
810 Patient Bedroom	0	0	0	0
820 Patient Bath	0	0	3,377	3,377
830 Nurse Station	1,726	0	868	2,594
835 Nurse Station Service	779	0	393	1,172
840 Surgery	2,561	0	394	2,955
845 Surgery Service	1,514	0	0	1,514
850 Treatment/Examination	14,681	0	28,387	43,068
855 Treatment Examination Service	2,278	0	10,881	13,159
860 Diagnostic Service Lab	1,085	0	3,985	5,070
865 Diagnostic Service Lab Support	149	0	1,906	2,055
870 Central Supplies	590	0	171	761
880 Public Waiting	8,579	160	9,799	18,538
895 Staff On-Call Service	0	0	0	0
Total:	96,017	160	60,161	156,338
910 Sleep/Study Without Toilet/Bath	0	0	0	0
919 Toilet or Bath	0	0	0	0
920 Sleep/Study With Toilet/Bath	0	0	0	0
935 Sleep/Study Service	0	0	0	0
950 Apartment	0	0	0	0
955 Apartment Service	0	0	0	0
970 House	0	0	0	0
Total:	0	0	0	0
81 Inactive	0	0	56,298	56,298
82 Conversion	0	0	0	0
83 Unfinished	0	0	0	0
Total:	0	0	56,298	56,298
Grand Total:	898,818	40,322	421,791	1,360,931

* Data includes outside agencies

**Within planning area

***Parking Garages excluded

**UA - College of Medicine
Non - Residential Building Square Footage***

Building Name	Building Number	Address	Gross Area	NASF
Permanent				
Arizona Health Sciences Center	201	1501 N Campbell Ave	570,258	319,231
Arizona Health Sciences Center Library	201A	1350 N Warren Ave	86,816	58,575
Steele Children's Research Center	201B	1501 N Campbell Ave	49,294	32,213
Sarver Heart Center	201E	1501 N Campbell Ave	36,400	22,055
Herbert K. Abrams Building (L)	204	1450 N Cherry Ave	13,091	9,080
AHSC Central Heating And Refrigeration Plant	205	1515 N Cherry Ave	20,499	721
Facilities Management Shops	206	1515 N Cherry Ave	11,196	8,987
Facilities Management Plumbing/Paint/Mechanical Shops	206A	1505 N Cherry Ave	9,862	8,472
Facilities Management Machine Shop	206B	1505 N Cherry Ave	1,337	1,221
Biomedical Research Laboratory (L)	209	1607 N Warren Ave	40,647	31,689
Radiology Medical Research Laboratory (L)	211	1609 N Warren Ave	14,401	9,844
Faculty Office Building (L)	220	1607 N Warren Ave	13,602	10,734
Life Sciences North	221	1333 N Martin Ave	125,524	53,442
Leon Levy Cancer Center	222	1515 N Campbell Ave	85,971	46,750
Sydney E. Salmon Building	222A	1515 N Campbell Ave	102,100	55,253
Magnetic Resonance Imaging Laboratory	225	1609 N Warren Ave	3,456	3,064
Arizona Health Sciences Garage	231	1501 N Campbell Ave	273,340	135,013
Medical Research Building	241	1656 E Mabel St	144,988	79,720
Facilities Management Small Engine Shop	460A	1610 N Vine Ave	4,385	3,503
Comstock House (L)	559	1451 N Warren Ave	15,082	9,251
Permanent Total			1,622,249	898,818

Temporary				
Art Works A	155F	1509 E Helen St	1,448	1,128
Sonoran UCEDD	155H	1521 E Helen St	1,584	1,094
Art Works B	155M	1503 E Helen St	1,296	953
Art Works C	155N	1515 E Helen St	845	508
AHSC - North (L)	201N	1501 N Campbell Ave	5,018	4,265
Herbert K. Abrams Building A (L)	204A	1450 N Cherry Ave	1,608	1,012
Herbert K. Abrams Building B (L)	204B	1450 N Cherry Ave	1,338	1,039
Lester House (L)	213	1550 E Lester St	1,530	1,174
Facilities Management	214	1502 E Lester St	1,096	995
Facilities Management Warehouse A	215	1730 N Vine Ave	5,075	4,602
Facilities Management Warehouse B	215A	1730 N Vine Ave	3,038	2,930
Facilities Management Trailer	215B	1730 N Vine Ave	1,333	1,295
Facilities Management Addition	215C	1730 N Vine Ave	3,000	2,880
Facilities Management Warehouse	215D	1730 N Vine Ave	1,808	1,656
Surgery Emergency Medicine (L)	219A	1842 E Elm St	1,651	1,213
Emergency Medicine A (L)	219B	1827 E Elm St	1,516	1,071
Center On Aging B (L)	219C	1821 E Elm St	1,962	1,280
Center On Aging A (L)	219D	1807 E Elm St	2,096	1,646
Emergency Medicine B (L)	219E	1824 E Elm St	3,297	2,272
Native American Research & Training Center	408	1642 E Helen St	2,625	2,167
Physiology	457	1527 E Mabel St	1,731	1,199

**UA - College of Medicine
Non - Residential Building Square Footage***

Building Name	Building Number	Address	Gross Area	NASF
Arizona Center for Integrative Medicine	471B	1249 N Mountain Ave	2,376	1,933
TBA (L)	477A	1626 E Lester St	818	628
Arthritis And Disability Assessment Center	572	1333 N Cherry Ave	1,703	1,382
Temporary Total			49,792	40,322
Off Campus				
U Of A Phoenix Center (L)	294	4001 N 3 St, #430	1,694	1,694
Arizona Respiratory Center (L)	325	2919 E Broadway Blvd	391	332
Pima County Abrams Building (L)	341	3950 S Country Club	13,492	17,646
The Park - COM Pediatrics (L)	350	4455 E Camelback Rd, #E125	2,718	2,211
AZCC Colon Cancer Prevention (L)	439B	1430 E Ft Lowell Rd, #301	4,724	4,298
Cancer Center GTS (L)	440	1430 E Ft Lowell Rd, #303-306	3,803	2,980
Visual Development Lab (L)	446	2600 N Wyatt Dr	1,040	784
Alvernon Admin Offices (L)	491	655 N Alvernon Way	7,861	4,363
Health Promotion And Wellness Center (L)	502	1030 N Alvernon Way	9,246	6,473
Center for Applied Nanobioscience and Medicine (L)	505	145 S 79 St	6,796	6,454
Arizona Center for Integrative Medicine (L)	517	3055/3025 N Campbell Ave	5,105	4,077
Arizona Biomedical Collaborative (ABC Building)	3001	425 N 5 St	37,966	24,668
UA College Of Medicine-Phoenix (Administration) (L)	3002	550 E Van Buren	27,946	11,574
UA College Of Medicine-Phoenix (Auditorium) (L)	3002A	600 E Van Buren	29,519	12,649
UA College Of Medicine-Phoenix (Student Bldg) (L)	3002B	650 E Van Buren	27,837	12,731
Health Sciences Education Building	3004	435 N 5 St	297,220	141,745
-	3004A	435 N 5 St	24,454	8,511
Arizona Cancer Center-Phoenix	3005	625 N 6th St	227,580	133,878
University Of Arizona Phoenix Plaza (L)	3007	714 E Van Buren	33,057	24,723
Off-Campus Total			762,449	421,791
Grand Total			2,434,490	1,360,931

**UA - Farms Facilities
by Room Category and Program Classification**

Description of Assignable Farm Space

A. Room Category	NASF	%
100 Classroom	1,877	0.37%
200 Laboratory	100,574	20.07%
300 Office	46,150	9.21%
400 Study	292	0.06%
500 Special-Use	243,291	48.55%
600 General-Use	4,158	0.83%
700 Support**	39,086	7.80%
800 Health Care	-	0.00%
900 Residential Facility***	49,931	9.96%
Inactive	15,764	3.15%
Total:	501,123	100%

B. Program Classification

Instruction	23,738	4.74%
Department Research	1,184	0.24%
Sponsored/Organized Research	237,888	47.47%
Other Sponsored Activities	38,082	7.60%
Other Institutional Activities	57,234	11.42%
Service/Recharge Centers	-	0.00%
Libraries	-	0.00%
College Administration	-	0.00%
Department Administration	33,631	6.71%
Operations & Maintenance	846	0.17%
General & Administrative	-	0.00%
Sponsored Projects Administration	-	0.00%
Student Administrative Services	-	0.00%
Outside Agencies	552	0.11%
Patient Care	-	0.00%
Vacant	92,202	18.40%
Inactive	15,764	3.15%
Total:	501,123	100%

*** Non-Student Residential Facility

**UA - Farm Facilities
by Room Classification**

Room Category	NASF
110 Classroom	1,852
115 Classroom Service	25
120 Seminar	0
125 Seminar Service	0
130 Lecture Hall	0
135 Lecture Hall Service	0
140 Computer Instructional	0
145 Computer Instructional Service	0
Total:	1,877
210 Class Lab	1,736
215 Class Lab Service	662
220 Open Lab	2,725
225 Open Lab Service	0
230 Open Computer Site	0
235 Open Computer Site Service	0
250 Research/Non-Class Lab	46,233
251 Research Core Lab	0
255 Research/Non-Class Lab Service	49,218
256 Research Core Lab Service	0
Total:	100,574
310 Office	28,547
315 Office Service	10,647
350 Conference Room	6,840
355 Conference Room Service	116
Total:	46,150
410 Study Room	0
420 Stack	0
430 Open Stack Study Room	292
440 Processing Room	0
455 Study Service	0
Total:	292
510 Armory	0
515 Armory Service	0
520 Athletic/Physical Education	0
523 Athletic Fac Spectator Seating	0
525 Athletic/Physical Educ Service	0
530 Media Production	0
535 Media Production Service	0

**UA - Farm Facilities
by Room Classification**

Room Category	NASF
540 Clinic	0
545 Clinic Service	0
550 Demonstration	15,904
555 Demonstration Service	0
560 Field Building	108,160
570 Animal Quarters	29,134
575 Animal Quarters Service	3,865
580 Greenhouse	78,951
585 Greenhouse Service	7,277
Total:	243,291
610 Assembly	2,862
615 Assembly Service	380
620 Exhibition	0
625 Exhibition Service	0
630 Food Facilities	0
635 Food Facilities Service	0
650 Lounge	916
655 Lounge Service	0
660 Merchandising	0
665 Merchandising Service	0
670 Recreation	0
675 Recreation Service	0
680 Meeting Room	0
685 Meeting Room Service	0
Total:	4,158
710 Central Comp/Telecom	146
715 Central Comp/Telecom Service	0
720 Shop	17,863
725 Shop Service	3,055
730 Central Storage	8,523
735 Central Storage Service	0
740 Vehicle Storage*	9,499
745 Vehicle Storage Service*	0
760 Hazardous Materials	0
765 Hazardous Materials Service	0
770 Hazardous Waste Storage	0
775 Hazardous Waste Service	0
780 Unit Storage	0
Total:	39,086

* Parking Garages excluded

**UA - Farm Facilities
by Room Classification**

Room Category	NASF
800 Health Care Facilities	0
810 Patient Bedroom	0
820 Patient Bath	0
830 Nurse Station	0
835 Nurse Station Service	0
840 Surgery	0
845 Surgery Service	0
850 Treatment/Examination	0
855 Treatment Examination Service	0
860 Diagnostic Service Lab	0
865 Diagnostic Service Lab Support	0
870 Central Supplies	0
880 Public Waiting	0
895 Staff On-Call Service	0
Total:	0
910 Sleep/Study Without Toilet/Bath	0
919 Toilet or Bath	0
920 Sleep/Study With Toilet/Bath	0
935 Sleep/Study Service	0
950 Apartment	7,647
955 Apartment Service	57
970 House	42,227
Total:	49,931
81 Inactive	15,764
82 Conversion	0
83 Unfinished	0
Total:	15,764
Grand Total:	501,123

UA - Farm Facilities
Square Footage by Building*

BLDG Name**	BLDG Number	Address	Gross Area	NASF
Al-Marah	3601-3613	4101 N Bear Canyon Rd	84,999	77,368
Campus Farm East	2061-2098	1951 E Roger Rd	968	882
Campus Farm East	2061-2098	4040 N Campbell Ave	65,858	63,310
Campus Farm South	3103-3198	2100 E Allen	40,659	37,835
Campus Farm West	2001-2048	4101 N Campbell Ave	52,462	45,328
Campus Farm West	2001-2351	4101 N Campbell Ave	1,890	1,628
Controlled Environment Ag Building	2088	1951 E Roger Rd	4,511	3,580
Crop Improvement	3104	2100 E Allen	8,461	6,295
Dairy	3105-3175	2100 E Allen	4,301	3,573
Entomology	3139-3142	2100 E Allen	4,133	3,667
Food Product and Safety Lab	2017	4101 N Campbell Ave	16,864	12,121
G H Head House	2079	1971 E Roger Rd	3,211	1,691
Glen G Curtis Bldg	2933	6425 W 8 St	19,631	12,746
Karsten Turf Grass Research Facility	2084	4040 N Campbell Ave	3,935	3,304
Maricopa Agricultural Center	2501-2543	37860 W Smith-Enke Rd	109,971	90,446
Pima Cooperative Ext Metal Storage Shed	2099A	4210 N Campbell Ave	1,600	1,600
Red Rock Ag Center Shop	2101	37697 S Experiment Station Rd	4,000	4,000
Safford Farm	2705-2716	2134 S Montierth Ln	6,185	5,760
Santa Rita Experimental Range (L)	3501-3515	27000 S Florida Canyon Rd	10,759	8,646
Shrimp Pathology Facility	2328-2328A	2831 N Freeway	5,048	4,605
V Bar V Ranch	3551-3559	4005 N Forest Road 618	8,016	7,670
V Bar V Ranch	3551-3559	Hwy 487 & Forest Rd 81	3,595	3,228
WCAC-Az Vet. Diagnostic Lab	2323-2351	2831 N Freeway	32,958	25,925
West Campus Agricultural Ctr	2325-2351	2831 N Freeway	2,956	2,873
William J. Parker Agricultural Research Complex	2019	1650 E Limberlost Dr	42,556	25,172
Yuma Mesa Farm	2206-2985	2186 W County 15th St	17,267	15,109
Yuma Mesa Farm	2206-2985	6425 W 8 St	34,866	32,761
Grand Total			591,660	501,123

(L) = Leased

*Data includes outside agencies

**Major buildings listed; other buildings consolidated under common address

UNIVERSITY OF ARIZONA
Fall 2015 Building Index

Building Number	Building Name	Address	Gross Area	NASF
2	Art Building & Art Museum	1031 N Olive Rd	71,382	49,806
2A	Art Building Addition	1031 N Olive Rd	21,924	15,592
3	Drama	1025 N Olive Rd	29,081	13,991
3A	Drama Addition	1025 N Olive Rd	61,116	39,398
4	Fred Fox School of Music	1017 N Olive Rd	59,611	32,930
4A	Fred Fox School of Music Addition	1017 N Olive Rd	53,236	32,627
5	Coconino Residence Hall	1003 N Olive Rd	29,568	19,565
6	Slonaker House	1027 E 2 St	10,821	6,775
7	Manzanita Residence Hall	1010 N Park Ave	34,023	24,750
7A	Mohave Residence Hall	1000 N Park Ave	42,043	24,613
8	Gila Residence Hall	1009 E James E. Rogers Way	39,421	24,874
9	Maricopa Residence Hall	1031 E James E. Rogers Way	33,410	22,490
10	Yuma Residence Hall	1107 E James E. Rogers Way	40,195	25,685
11	John W. Harshbarger Building	1133 E James E. Rogers Way	74,211	52,669
12	Mines And Metallurgy	1235 E James E. Rogers Way	39,495	27,415
14	Transitional Office Building	1731 E 2 St	10,561	6,851
17	Student Union Memorial Center	1303 E University Blvd	245,035	161,750
19	Student Union Memorial Center - Bookstore	1209 E University Blvd	153,004	106,878
20	Engineering	1127 E James E. Rogers Way	65,064	43,458
21	Old Main	1200 E University Blvd	55,827	15,804
23	Cesar E. Chavez Building	1110 E James E. Rogers Way	59,932	33,426
24	Center For English As A Second Language	1100 E James E. Rogers Way	19,547	13,490
25	Communication	1103 E University Blvd	26,629	15,953
26	Arizona State Museum North	1013 E University Blvd	122,191	84,768
27	Social Sciences	1145 E South Campus Dr	80,346	46,456
28	Douglass	1100 E University Blvd	20,502	11,298
29	Centennial Hall	1020 E University Blvd	85,881	34,416
30	Arizona State Museum South	1010 E University Blvd	27,380	25,322
30A	Emil W. Haury Anthropology Building	1009 E South Campus Dr	38,906	24,493
31	Cochise Residence Hall	1018 E South Campus Dr	43,714	28,081
32	South Hall	1042 E South Campus Dr	14,793	9,638
33	Saguaro Hall	1110 E South Campus Dr	43,859	29,093
34	Yavapai Residence Hall	1222 E South Campus Dr	40,453	24,915
35	Herring Hall	1130 E South Campus Dr	7,774	5,903
36	Forbes	1140 E South Campus Dr	77,403	51,169

UNIVERSITY OF ARIZONA
Fall 2015 Building Index

Building Number	Building Name	Address	Gross Area	NASF
37	Carl S. Marvel Laboratories Of Chemistry	1230 E University Blvd	63,108	27,372
38	Shantz	1177 E 4 St	86,980	57,654
40	Robert L. Nugent Building	1212 E University Blvd	22,487	13,057
41	Chemistry	1306 E University Blvd	83,677	60,691
43	Biological Sciences East	1311 E 4 St	65,733	41,630
44	Chemical Sciences Building	1305 E 4 St	87,944	46,996
45	Mathematics East	604 N Santa Rita Ave	21,885	15,543
45A	Tree-Ring Shop	604 N Santa Rita Ave	1,850	1,711
45B	Bryant Bannister Tree Ring Building	1215 E Lowell St	41,152	18,283
46	Central Heating And Refrigeration Plant	640 N Santa Rita Ave	34,951	3,268
46B	Electrical Services Annex	630 N Santa Rita Ave	1,821	1,368
50	Santa Cruz Residence Hall	550 N Highland Ave	33,951	20,136
50A	Apache Residence Hall	570 N Highland Ave	29,434	18,275
50B	Apache Nonresidential	570 N Highland Ave	1,442	895
52	Greenlee Residence Hall	610 N Highland Ave	30,910	22,784
53	Graham Residence Hall	1418 E 4 St	31,571	23,172
54	Science-Engineering Library	744 N Highland Ave	122,142	96,965
55	Main Library	1510 E University Blvd	308,129	233,523
55A	Main Library Expansion	1510 E University Blvd	25,856	23,026
56	Bear Down Gymnasium	1428 E University Blvd	64,789	35,500
57	Hopi Lodge Residence Hall	1440 E 4 St	18,711	12,673
58	West Stadium	530 N Vine Ave	40,482	24,128
58B	Scholarship Suites	553 N Vine Ave	40,219	21,305
58E	Lowell-Stevens Football Facility	565 N Cherry Ave	162,510	71,904
59	Pinal Residence Hall	1511 E 6 St	23,385	15,153
59A	Pinal Hall Nonresidential	1511 E 6 St	13,711	9,209
60	Navajo Residence Hall	1557 E 6 St	26,534	19,140
60A	Navajo Hall Nonresidential	1557 E 6 St	7,468	4,859
61	Sierra Residence Hall	541 N Cherry Ave	8,400	4,727
61A	East Stadium Addition	525 N National Championship Dr	21,295	10,388
61B	Richard F Caris Mirror Lab	527 N National Championship Dr	13,810	12,214
61C	Richard F Caris Mirror Lab	527 N National Championship Dr	21,153	16,963
61D	Sierra Hall Nonresidential	541 N Cherry Ave	21,674	7,469
61E	Richard F Caris Mirror Lab	527 N National Championship Dr	2,325	1,898
61F	Richard F Caris Mirror Lab	527 N National Championship Dr	2,400	1,968

UNIVERSITY OF ARIZONA
Fall 2015 Building Index

Building Number	Building Name	Address	Gross Area	NASF
62	Frank Sancet Field	640 N National Championship Dr	4,157	2,617
62A	Facilities Management Grounds	513 N Martin Ave	3,230	3,024
62B	Custodial	1722 E Enke Dr	3,278	2,373
62C	Athletic Storage	640 N National Championship Dr	3,496	3,396
63	Charles P. Sonett Space Sciences Building	1541 E University Blvd	20,291	12,145
63A	Charles P. Sonett Space Sciences Building	1541 E University Blvd	13,120	6,114
64	Steward Observatory Annex	1540 E 2 St	5,674	4,683
64A	Steward Observatory Temporary Modular Building	1540 E 2 St	1,440	1,213
65	Steward Observatory	933 N Cherry Ave	22,144	13,190
65A	Steward Observatory Addition	933 N Cherry Ave	57,476	32,213
65B	Steward Observatory Expansion	933 N Cherry Ave	41,020	23,869
65C	Steward Observatory Exp I	933 N Cherry Ave	8,467	5,419
66	Administration	1401 E University Blvd	61,081	37,540
67	Modern Languages	1423 E University Blvd	130,287	77,604
68	Psychology	1503 E University Blvd	84,870	43,600
69	Education	1430 E 2 St	121,986	71,739
70	Manuel Pacheco Integrated Learning Center	1500 E University Blvd	85,944	41,244
71	Speech And Hearing Sciences	1131 E 2 St	48,326	29,607
72	Civil Engineering	1209 E 2 St	61,197	42,420
73	Computer Center	1077 N Highland Ave	51,285	32,141
73A	Computer Center Addition	1077 N Highland Ave	41,285	27,607
74	School of Information Res. And Library Science	1515 E 1 St	8,839	6,245
75	College Of Architecture, Planning, And Landscape Architecture - West	1040 N Olive Rd	38,168	27,995
75A	College Of Architecture, Planning, And Landscape Architecture - East	1160 E Speedway Blvd	41,088	34,315
76	Richard A. Harvill Building	1103 E 2 St	92,052	62,381
77	Gould-Simpson	1040 E 4 St	228,089	125,191
78	McClelland Park	650 N Park Ave	71,383	47,501
79	Huachuca Residence Hall	940 E 4 St	33,863	21,166
79A	Kaibab Residence Hall	922 E 4 St	36,318	24,073
79B	Kaibab Hall Nonresidential	922 E 4 St	1,576	897
79C	Huachuca Hall Nonresidential	940 E 4 St	2,617	1,554
81	Physics-Atmospheric Sciences	1118 E 4 St	133,848	90,949
82	Facilities Management Elevator Shop	644 N Santa Rita Ave	3,253	1,688
83	Sonora Residence Hall	940 E 5 St	65,536	43,746
84	Arizona Residence Hall	910 E 5 St	62,367	42,349

UNIVERSITY OF ARIZONA
Fall 2015 Building Index

Building Number	Building Name	Address	Gross Area	NASF
85	Coronado Residence Hall	822 E 5 St	147,356	103,571
85A	La Aldea	825 E 5 St	184,446	115,246
86B	Archive Of Visual Arts	1014-1018 E 6 St	6,970	6,129
86C	TBA	1006 E 6 St	1,229	1,199
86F	TBA	1020 E 6 St	884	755
86G	TBA	1022 E 6 St	858	548
86K	School Of Renewable Natural Resources	1144-1148 E 6 St	3,841	2,947
87	Park Student Union	615 N Park Ave	18,074	11,285
87A	Park Student Union Expansion	615 N Park Ave	30,675	24,495
88	Biological Sciences West	1041 E Lowell St	145,951	95,443
88A	Ramada No 2	1111 E Lowell St	353	312
89	Mathematics	617 N Santa Rita Ave	49,102	26,820
89A	Mathematics Teaching Laboratory	1129 E Lowell St	5,809	2,757
90	Veterinary Science And Microbiology	1117 E Lowell St	59,914	37,614
91	Flandrau Science Center And Planetarium	1601 E University Blvd	29,598	21,188
92	Gerard P. Kuiper Space Sciences	1629 E University Blvd	51,601	31,645
92A	Gerard P. Kuiper Space Sciences Addition	1629 E University Blvd	49,297	22,423
93	Ina E. Gittings Building	1713 E University Blvd	64,609	45,250
93A	Tennis Facility	902 N Martin Ave	457	117
93B	Robson Tennis Center	900 N Martin Ave	1,977	1,249
93E	Hillenbrand Memorial Stadium Facility C	1700 E 2 St	119	112
93F	Hillenbrand Memorial Stadium Facility B	1700 E 2 St	756	434
93G	Hillenbrand Memorial Stadium Facility A	1700 E 2 St	435	-
94	Hi Corbett Field Restrooms	1630 E University Blvd	90,324	38,977
94A	James 4-H Camp - Pump House	1630 E University Blvd	36,070	20,288
94B	James 4-H Camp - Power House	1630 E University Blvd	765	747
94D	Biosphere 2 Planning Center Annex	1630 E University Blvd	53,946	22,835
95	Biosphere 2 Cooling Towers	1224 E Lowell St	87,874	52,130
96	McKale Memorial Center	1721 E Enke Dr	269,024	119,858
96A	Hillenbrand Aquatic Center	1827 E Enke Dr	5,048	2,604
96B	Mary Roby Gymnastics Training Center	710 N Martin Ave	11,708	8,860
96C	Eddie Lynch Athletics Pavilion	1721 E Enke Dr	49,527	39,826
98	Hillenbrand Field House	1700 E 2 St	1,313	800
98A	Lapan Family Center	1700 E 2 St	7,048	3,034
99	Stevie Eller Dance Theatre	1737 E University Blvd	30,846	19,753

UNIVERSITY OF ARIZONA
Fall 2015 Building Index

Building Number	Building Name	Address	Gross Area	NASF
100	-	1852 E 1 St	17,321	10,172
100A	-	1852 E 1 St	726	726
101	-	1127 E Lowell St	41,277	20,318
102	Graduate Diversity Programs	1031 N Mountain Ave	1,099	763
103	John P. Schaefer Center For Creative Photography	1030 N Olive Rd	53,324	39,015
104	Electrical And Computer Engineering	1230 E Speedway Blvd	149,582	85,917
105	Learning Services Building	1512 E 1 St	28,435	14,739
106	Life Sciences South	1007 E Lowell St	87,693	44,035
107	Marley	1145 E 4 St	129,785	66,156
108	McClelland Hall	1130 E Helen St	198,122	109,210
109	Marvin D. 'Swede' Johnson Building	1111 N Cherry Ave	41,367	24,929
110A	University Transit Hub	1640 E University Blvd	313	81
111	Biochemistry Greenhouse A	1059 E 8 St	2,802	2,522
111A	Biochemistry Greenhouse B	1059 E 8 St	2,794	2,587
112	Fluid Dynamics Research Laboratory	1025 N Mountain Ave	4,000	3,645
113	Henry Koffler Building	1340 E University Blvd	128,992	71,429
114	Second Street Garage	1340 E 2 St	205,024	162,875
115	Cherry Avenue Garage	1641 E Enke Dr	308,356	128,388
115A	Cherry Avenue Garage Expansion	1641 E Enke Dr	80,264	46,732
116	Park Avenue Garage	1140 N Park Ave	404,579	217,529
117	Student Recreation Center	1400 E 6 St	135,870	89,361
117A	Student Recreation Center Expansion	1400 E 6 St	77,642	46,560
117B	Student Recreation Center - Field Restrooms	1400 E 6 St	1,398	143
118	Colonia De La Paz Residence Hall	602 N Highland Ave	107,199	63,479
118A	Colonia De La Paz Nonresidential	602 N Highland Ave	2,433	1,981
119	Aerospace And Mechanical Engineering	1130 N Mountain Ave	184,586	90,138
120	Dennis Deconcini Environment And Natural Resources	520 N Park Ave	62,390	38,362
121	Villa Del Puente	575 N Highland Ave	77,693	38,049
121A	Villa Del Puente South	525 N Highland Ave	16,933	12,811
121B	Villa Del Puente Non-Residential	525 N Highland Ave	8,435	4,923
122	Posada San Pedro	601 N Highland Ave	77,693	38,049
123	Pueblo De La Cienega	621 N Highland Ave	77,693	38,049
124	Facilities Management - Storage	1126-1128 E 6 St	7,638	6,287
127A	Leased Out	1620 E 6 St	720	504
127B	Leased Out	1624 E 6 St	1,350	945

UNIVERSITY OF ARIZONA
Fall 2015 Building Index

Building Number	Building Name	Address	Gross Area	NASF
127C	Leased Out	1626 E 6 St	880	616
127D	Leased Out	1628 E 6 St	570	399
128	Martin Luther King Jr. Student Center	1322 E 1 St	14,140	9,062
129	University Teaching Center	1600 E 1 St	5,125	2,816
131	Likins Hall	500 N Highland Ave	131,391	70,783
132	Arbol de la Vida Residence Hall	515 N Tyndall	234,455	124,607
133	Residence Life Auxiliary Services Building	542 N Euclid Ave	7,554	3,915
134	Beal Center	1030 N Mountain Ave	4,361	3,114
135	Pima Residence Hall	1340 E 1 St	18,114	12,805
135A	Pima Hall Addition	1340 E 1 St	21,037	18,458
136	Patricia A Bartlett Building	1010 N Highland Ave	15,140	9,485
137	Environment and Natural Resources 2	1064 E Lowell St	207,632	91,519
140	Richard Jefferson Gymnasium	720 N Martin Ave	30,721	21,646
150	Helen S. Schaefer Building	1508 E Helen St	15,315	9,933
151A	Babcock Office Building A	1717 E Speedway Blvd	12,641	9,505
151B	Babcock Residence Hall B	1717 E Speedway Blvd	26,481	17,670
151C	Babcock Office Building C	1717 E Speedway Blvd	14,278	12,555
151D	Babcock Office Building D	1717 E Speedway Blvd	3,976	2,660
151E	Babcock Residence Hall E	1717 E Speedway Blvd	10,848	7,012
151F	Babcock Residence Hall F	1717 E Speedway Blvd	7,952	6,528
155C	-	1545 E Helen St	1,199	913
155F	Art Works A	1509 E Helen St	1,448	1,128
155H	Sonoran UCEDD	1521 E Helen St	1,584	1,094
155J	Facilities Management Key Desk	1533 E Helen St	1,271	1,026
155M	Art Works B	1503 E Helen St	1,296	953
155N	Art Works C	1515 E Helen St	845	508
156	Life & Work Connections (L)	715 N Park Ave	4,952	3,804
158	University Services Building	888 N Euclid Ave	104,949	67,870
158B	Louise Foucar Marshall Building (L)	845 N Park Ave	98,145	55,496
159	Main Gate Garage	815 E 2 St	254,380	140,103
160	Tyndall Avenue Garage	880 E 4 St	526,104	271,664
174	Central Refrigeration Plant	1339 E Helen St	28,776	2,391
176	College Of Law Building	1201 E Speedway Blvd	97,784	76,194
176A	College Of Law Building	1201 E Speedway Blvd	13,936	9,007
177	Rountree Hall	1145 N Mountain Ave	22,912	14,298

UNIVERSITY OF ARIZONA
Fall 2015 Building Index

Building Number	Building Name	Address	Gross Area	NASF
180	Sixth Street Garage	1201 E 6 St	576,962	228,803
180A	Facilities Management Custodial	1201 E 6 St	1,115	836
180B	CALS Campus Greenhouse Support Complex	1201 E 6 St	12,885	10,628
180C	CALS Campus Greenhouse	1201 E 6 St	7,819	6,660
180D	CALS Campus Greenhouse	1201 E 6 St	1,459	1,366
181	Parking And Transportation Office Building	1117 E 6 St	16,605	8,179
182	El Portal	501 N Highland Ave	22,116	13,981
184	Arid Lands Studies (L)	1955 E 6 St	17,246	11,047
184A	Arid Lands Studies Annex (L)	1953 E 6 St	893	668
185	Little Chapel Of All Nations (L)	1052 N Highland Ave	2,566	1,640
190	Highland Avenue Parking Garage	1240 N Highland Ave	489,324	276,255
197	Visual Arts Graduate Research Laboratory	1231 N Fremont Ave	24,381	16,200
199	Douglass House	1189 E Speedway Blvd	1,352	1,143
199A	Smith House	1195 E Speedway Blvd	2,274	1,696
201	Arizona Health Sciences Center	1501 N Campbell Ave	570,258	319,231
201A	Arizona Health Sciences Center Library	1350 N Warren Ave	86,816	58,575
201B	Steele Children's Research Center	1501 N Campbell Ave	49,294	32,213
201E	Sarver Heart Center	1501 N Campbell Ave	36,400	22,055
201N	AHSC - North (L)	1501 N Campbell Ave	5,018	4,265
202	Roy P. Drachman Hall	1295 N Martin Ave	114,093	65,879
203	Nursing	1305 N Martin Ave	67,018	41,729
204	Herbert K. Abrams Building (L)	1450 N Cherry Ave	13,091	9,080
204A	Herbert K. Abrams Building A (L)	1450 N Cherry Ave	1,608	1,012
204B	Herbert K. Abrams Building B (L)	1450 N Cherry Ave	1,338	1,039
205	AHSC Central Heating And Refrigeration Plant	1515 N Cherry Ave	20,499	721
206	Facilities Management Shops	1515 N Cherry Ave	11,196	8,987
206A	Facilities Management Plumbing/Paint/Mechanical Shops	1505 N Cherry Ave	9,862	8,472
206B	Facilities Management Machine Shop	1505 N Cherry Ave	1,337	1,221
207	Skaggs Pharmaceutical Sciences Center	1703 E Mabel St	74,166	47,359
209	Biomedical Research Laboratory (L)	1607 N Warren Ave	40,647	31,689
210	Facilities Management Custodial	1518 E Lester St	1,062	801
211	Radiology Medical Research Laboratory (L)	1609 N Warren Ave	14,401	9,844
213	Lester House (L)	1550 E Lester St	1,530	1,174
214	Facilities Management	1502 E Lester St	1,096	995
215	Facilities Management Warehouse A	1730 N Vine Ave	5,075	4,602

UNIVERSITY OF ARIZONA
Fall 2015 Building Index

Building Number	Building Name	Address	Gross Area	NASF
215A	Facilities Management Warehouse B	1730 N Vine Ave	3,038	2,930
215B	Facilities Management Trailer	1730 N Vine Ave	1,333	1,295
215C	Facilities Management Addition	1730 N Vine Ave	3,000	2,880
215D	Facilities Management Warehouse	1730 N Vine Ave	1,808	1,656
219A	Surgery Emergency Medicine (L)	1842 E Elm St	1,651	1,213
219B	Emergency Medicine A (L)	1827 E Elm St	1,516	1,071
219C	Center On Aging B (L)	1821 E Elm St	1,962	1,280
219D	Center On Aging A (L)	1807 E Elm St	2,096	1,646
219E	Emergency Medicine B (L)	1824 E Elm St	3,297	2,272
220	Faculty Office Building (L)	1607 N Warren Ave	13,602	10,734
221	Life Sciences North	1333 N Martin Ave	125,524	53,442
222	Leon Levy Cancer Center	1515 N Campbell Ave	85,971	46,750
222A	Sydney E. Salmon Building	1515 N Campbell Ave	102,100	55,253
224	-	1548-1 N Ring Rd	7,530	7,288
225	Magnetic Resonance Imaging Laboratory (L)	1609 N Warren Ave	3,456	3,064
228	COPH-Center For Health Equality	1145 N Campbell Ave	2,586	1,615
229	-	1548-2 N Ring Rd	6,446	4,507
231	Arizona Health Sciences Garage	1501 N Campbell Ave	273,340	135,013
240	Thomas W. Keating Bioresearch Building	1657 E Helen St	190,691	103,229
241	Medical Research Building	1656 E Mabel St	144,988	79,720
294	U Of A Phoenix Center (L)	4001 N 3 St, #430	1,694	1,694
300A	University Services Annex West	220 W 6 St	71,560	40,145
300B	University Services Annex East	220 W 6 St	23,678	17,285
301	University Library Storage	301 N Cherry Ave	1,021	888
302	Center For Creative Inquiry	1133 E Helen St	1,810	1,421
303	Facilities Management Electrical Shop East (L)	1710 E Lester St	2,034	1,388
304	School Of Music (L)	1024 S Euclid Ave	3,012	2,892
306	ICA Service Facilities	501 S Plumer Ave	2,337	1,191
307	Ground Maintenance	2331 E Winsett St	600	558
308	Rope Course Facility	2355 E Winsett St	1,428	1,178
309	Rope Course Facility	2355 E Winsett St	325	109
310	Murphey Field House	2300 E 15 St	1,857	1,297
311	ICA Timer Building	2217 E Winsett St	247	127
312	Residence Life Facilities	411 S Plumer Ave	12,497	7,234
325	Arizona Respiratory Center (L)	2919 E Broadway Blvd	391	332

UNIVERSITY OF ARIZONA
Fall 2015 Building Index

Building Number	Building Name	Address	Gross Area	NASF
328	SBS Annex 44 (L)	44 E Broadway Blvd	2,140	1,938
329	Leased Out	1070 N Warren Ave	665	585
329A	Leased Out	1072 N Warren Ave	435	394
330	Imaging Technology Lab (L)	325 S Euclid Ave	10,481	8,172
333	UA Bookstore Storage (L)	355 S Euclid Ave	3,022	2,907
335	Hi Corbett Field (L)	3400 E Camino Campestre Stra	12,312	9,655
335A	Hi Corbett Field Ticket Office-Press Box (L)	3400 E Camino Campestre Stra	6,772	4,489
335B	Hi Corbett Field Clubhouse (L)	3400 E Camino Campestre Stra	7,116	5,626
335C	Hi Corbett Field Coaches Offices (L)	3400 E Camino Campestre Stra	4,899	2,528
335D	Hi Corbett Field Restrooms (L)	3400 E Camino Campestre Stra	2,007	-
335E	Hi Corbett Field Concessions (L)	3400 E Camino Campestre Stra	1,511	1,335
335F	Hi Corbett Field Restroom-Concessions (L)	3400 E Camino Campestre Stra	3,048	694
336	Roy Place Building (L)	44 N Stone Ave	22,713	16,301
337	Institute for Civil Discourse (L)	57 E Jackson St	640	545
339	Tumamoc Annex (L)	1601 W Anklam	3,059	1,167
339A	Tumamoc Annex Garage A (L)	1601 W Anklam	1,281	966
339B	Tumamoc Annex Garage B (L)	1601 W Anklam	756	584
340	Plumer Parking Facility I (L)	315 S Plumer Ave	11,637	11,209
340A	Plumber Parking Facility II (L)	315 S Plumer Ave	2,336	2,240
340B	Plumber Parking Facility III (L)	315 S Plumer Ave	621	567
341	Pima County Abrams Building (L)	3950 S Country Club	13,492	17,646
342	Storage	1109 E 7 St	1,410	815
342A	Storage	1109 E 7 St	616	272
343	Storage	1109 E 7 St	1,052	844
343A	Storage	1109 E 7 St	444	389
346	TBA (L)	1601 N Tucson Blvd, #3	1,071	689
350	The Park - COM Pediatrics (L)	4455 E Camelback Rd, #E125	2,718	2,211
351	CALS Pima County Cooperative Extension (L)	530 E Whitehouse Canyon	979	832
352	CALS Santa Cruz Cooperative Extension (L)	1060 Yavapai Dr, #9	2,824	2,400
353	Federal Relations (L)	2111 Wilson Blvd, #700	612	520
354	University of Arizona - Santa Cruz (L)	2021 N Grand Ave	2,497	2,171
355	1301 CT Two LLC (L)	1301 Connecticut Ave, NW, #500	2,216	1,928
360	Ames Distributed Learning Center	2017 Rogers Ave	2,728	2,180
360A	Ames Distributed Learning Center Addition	2017 Rogers Ave	1,184	866
360B	Ames Distributed Learning Center - Leased Out	2017 Rogers Ave	2,347	1,934

UNIVERSITY OF ARIZONA
Fall 2015 Building Index

Building Number	Building Name	Address	Gross Area	NASF
360C	Ames Distributed Learning Center - Shop	2017 Rogers Ave	2,608	2,575
365	Trinity Presbyterian Church (L)	400 E University Blvd	6,622	6,330
366	College of Law - Court Rooms (L)	240 N Stone	3,026	2,663
367	First United Methodist Church (L)	915 E Fourth St	3,129	2,769
368	SIROW - ANCHOR Project (L)	2801 E Broadway Blvd	1,948	1,724
370	Paul and Alice Baker Distribution Center	3740 E 34th Street	288,559	274,874
375	Southwest Center - Main House (L)	3591 N Bear Canyon Rd	5,767	4,321
375A	Southwest Center - Guest House (L)	3591 N Bear Canyon Rd	932	779
375B	Southwest Center - Event House (L)	3591 N Bear Canyon Rd	4,372	2,735
377	Rawls/Eller Lodge (L)	1801 E 1 St	29,885	26,000
406A	TBA	1601 N Tucson Blvd, #23	1,650	1,095
406B	Human Energy Systems Laboratory	1601 N Tucson Blvd, #16	1,110	751
406C	Human Energy Systems Laboratory	1601 N Tucson Blvd, #17	1,924	1,379
406E	TBA	1601 N Tucson Blvd, #23A	750	482
406F	College of Medicine Continuing Education	1601 N Tucson Blvd, #4	1,335	1,079
407	COM Development	1601 N Tucson Blvd, #32	1,387	911
408	Native American Research & Training Center	1642 E Helen St	2,625	2,167
408A	Enrollment And Student Services	1628 E Helen St	1,618	1,383
409	Office For The Responsible Conduct Of Research	1618 E Helen St	5,260	3,660
409A	Student Affairs Systems Group	1618 E Helen St	6,415	5,092
412	UA Visitor Center (L)	811 N Euclid Ave	7,688	3,701
413	Middle East Studies Association	1219 N Santa Rita Ave	1,860	1,483
414B	TBA	1228 N Santa Rita Ave	1,334	1,142
416	Vine Avenue Annex (L)	1125 N Vine Ave	6,996	3,093
417	TBA	1218 N Vine Ave	1,363	1,176
417A	TBA	1224 N Vine Ave	1,795	1,462
418	Mabel Storage	1132 E Mabel St	1,587	1,153
420	Esquire Apartments	1230 N Park Ave	24,089	18,337
422A	Storage	1115 E 7 St	1,104	1,021
424A	SLHS Clinic (L)	202 E Speedway Blvd	4,095	2,969
425	AZ Area Health Education Center	1834 E Mabel St	2,496	1,975
428	Confucius Institute	1215 E Helen St	2,467	1,624
429	Writing Skills Improvement Program Annex	1221 E Helen St	1,193	890
429A	Writing Skills Improvement Program	1201 E Helen St	1,150	786
432	Geronimo Center A (L)	800 E University Blvd	15,320	9,641

UNIVERSITY OF ARIZONA
Fall 2015 Building Index

Building Number	Building Name	Address	Gross Area	NASF
433	Corleone Center (L)	1035 E Mabel St	9,694	6,560
433A	Corleone Center Annex (L)	1035 E Mabel St	889	634
434	Drachman Apartments (L)	1046 E Drachman St	3,324	2,825
434A	Drachman Apartments Storage (L)	1046 E Drachman St	510	434
435A	Corleone Apartments A	1330 N Park Ave	6,972	5,544
435B	Corleone Apartments B	1330 N Park Ave	6,972	5,489
435C	Corleone Apartments C	1330 N Park Ave	6,972	5,544
435D	Corleone Apartments D	1330 N Park Ave	6,972	5,544
435E	Corleone Apartments	1330 N Park Ave	202	168
435F	Corleone Apartments	1330 N Park Ave	192	169
436B	CALS International Programs	1703 E 7 St	2,096	1,540
437	Water Resources Research Center	350 N Campbell Ave	8,221	5,475
438	Women's Studies / SIROW	925 N Tyndall Ave	16,291	11,328
439B	AZCC Colon Cancer Prevention (L)	1430 E Ft Lowell Rd, #301	4,724	4,298
440	Cancer Center GTS (L)	1430 E Ft Lowell Rd, #303-306	3,803	2,980
441	International Center (L)	915 N Tyndall Ave	2,875	2,171
444	Education North	1501 E Speedway Blvd	11,301	7,347
446	Visual Development Lab (L)	2600 N Wyatt Dr	1,040	784
447	Theater Arts (Storage) (L)	1125 S Park Ave	13,065	12,240
449	University of Arizona-Phoenix (L)	445 N 5 St	10,407	7,835
454	TBA	407 N Mountain Ave	760	581
454A	TBA	415 N Mountain Ave	646	468
455	Facilities Management Administration	1240 E Mabel St	1,646	1,035
455A	Facilities Management Administration	1240 E Mabel St	2,589	1,677
456	Faculty Center	1216 E Mabel St	1,515	1,098
457	Physiology	1527 E Mabel St	1,731	1,199
460	Facilities Management	1610 N Vine Ave	4,267	2,673
460A	Facilities Management Small Engine Shop	1610 N Vine Ave	4,385	3,503
461	Facilities Management Grounds Trailer	1402 N Vine Ave	460	418
461A	Facilities Management Grounds Building	1402 N Vine Ave	603	234
461B	Facilities Management Grounds Storage	1402 N Vine Ave	277	260
466	TBA	1244 N Fremont Ave	1,553	1,260
468	TBA	1435 N Fremont Ave	14,976	10,288
469	TBA	1415 N Fremont Ave	2,535	1,773
470	Facilities Management Renovation Services	1200 N Mountain Ave	4,364	2,139

UNIVERSITY OF ARIZONA
Fall 2015 Building Index

Building Number	Building Name	Address	Gross Area	NASF
471	ARL Annex	1237 N Mountain Ave	889	648
471A	Law Annex II - Programs	1203 N Mountain Ave	1,505	1,160
471B	Arizona Center for Integrative Medicine	1249 N Mountain Ave	2,376	1,933
472	TBA	1533 E Mabel St	1,212	914
475	Communication Health Sciences	1522 E Drachman St	1,792	1,543
476	Graduate Interdisciplinary Programs North	1548 E Drachman St	1,539	1,229
477	COPH-Lester House (L)	1632 E Lester St	2,611	2,118
477A	TBA (L)	1626 E Lester St	818	628
479	COPH-Drachman House	1540 E Drachman St	2,398	1,720
483A	Udall Center For Studies In Public Policy (L)	803 E 1 St	2,031	1,431
483B	Udall Center For Studies In Public Policy (L)	811 E 1 St	2,031	1,426
483C	Drachman Institute (L)	819 E 1 St	3,316	2,111
483D	Honors West	1018 - 1020 N Euclid Ave	1,188	886
490	Arizona Materials Laboratory	4715 E Ft Lowell Rd	18,567	12,338
490A	Arizona Materials Laboratory	4717 E Ft Lowell Rd	26,351	18,777
490B	Arizona Materials Lab Trailer	4717 E Ft Lowell Rd	820	609
490C	Arizona Materials Lab Trailer	4717 E Ft Lowell Rd	820	609
491	Alvernon Admin Offices (L)	655 N Alvernon Way	7,861	4,363
493	TBA	1235 N Mountain Ave	4,180	2,046
494	UA Foundation Annex - Regional Development	1241 N Mountain Ave	1,694	1,212
495	Steward Observatory - Heavy FAB (L)	6220 S Tucson Blvd	3,095	2,631
496	Steward Observatory - Storage (L)	2720 S Craycroft	706	600
497	SIROW (L)	151-181 S Tucson	1,815	1,703
498	U Of A Motor Pool Garage	1597 E 16 St	5,828	4,750
498A	U Of A Motor Pool Office Building	1597 E 16 St	989	930
500	Michael J. Drake Building	1415 N 6 Ave	49,123	42,026
502	Health Promotion And Wellness Center (L)	1030 N Alvernon Way	9,246	6,473
503	TBA	1509 E Mabel St	1,256	958
505	Center for Applied Nanobioscience and Medicine (L)	145 S 79 St	6,796	6,454
506	Bio5 Institute-Oro Valley	1580 E Hanley Blvd	30,139	21,041
507	Facilities Mangement Electrical Shop West (L)	1700 E Lester St	2,237	1,804
509	TBA	1208 E Mabel St	1,063	823
512	TBA (L)	1200 E Mabel St	1,190	962
513	TBA	1128 E Mabel St	1,250	1,039
514	Pima County Cooperative Extension Teaching Kitchen and Garden (L)	2205 S 4 Ave	2,109	1,457

UNIVERSITY OF ARIZONA
Fall 2015 Building Index

Building Number	Building Name	Address	Gross Area	NASF
517	Arizona Center for Integrative Medicine (L)	3055/3025 N Campbell Ave	5,105	4,077
519	The 'A' Store - Park Place (L)	5870 E Broadway Blvd	1,546	1,402
520	TBA	1504 E 7 St	964	726
521	The "A" Store - Tucson Mall (L)	4500 N Oracle Rd	1,070	967
527	TBA	1629 E 7 St	1,667	1,161
528	International Affairs (L)	935 N Tyndall Ave	1,151	894
529	Global Initiatives (L)	939 N Tyndall Ave	1,122	815
530	Udall Center Annex And Library (L)	943 N Tyndall Ave	1,151	900
536	Pinal County Cooperative Extension (L)	2959 W Calle Agua Nueva	1,758	1,494
544	Steward Observatory (L)	4051 S Longfellow Ave	8,100	7,695
559	Comstock House (L)	1451 N Warren Ave	15,082	9,251
571	Law Annex	1201 N Santa Rita Ave	2,321	1,588
572	Arthritis And Disability Assessment Center	1333 N Cherry Ave	1,703	1,382
573	Facilities Management Custodial	1526 E Lester St	1,272	1,022
605	Indian Ruins Guest House	2799 N Indian Ruins Rd	551	482
606	Indian Ruins Lab	2799 N Indian Ruins Rd	658	580
607	Indian Ruins Main House	2799 N Indian Ruins Rd	1,188	1,047
650	UA College of Law (L)	801 W Congress	638	638
801	Tumamoc Hill - Main Library	1675 W Anklam Rd	4,420	3,492
802	Tumamoc Hill - Old Chemistry	1675 W Anklam Rd	1,363	998
803	Tumamoc Hill - USGS	1675 W Anklam Rd	1,624	1,309
804	Tumamoc Hill - Sykes Lab	1675 W Anklam Rd	3,122	2,884
805	Tumamoc Hill - Sykes Lab Annex	1675 W Anklam Rd	980	912
806	Tumamoc Hill - Storage Shed A	1675 W Anklam Rd	1,182	1,100
807	Tumamoc Hill - Storage Shed B	1675 W Anklam Rd	150	138
808	Tumamoc Hill - Storage Shed C	1675 W Anklam Rd	100	90
810	Tumamoc Hill - Inactive	1675 W Anklam Rd	192	134
811	Tumamoc Hill - Boathouse	1675 W Anklam Rd	800	680
812	Tumamoc Hill - Boathouse Annex	1675 W Anklam Rd	144	112
813	Tumamoc Hill - Residence	1651 W Anklam Rd	1,338	730
814	Tumamoc Hill - Residence	1651 W Anklam Rd	1,840	958
815	Tumamoc Hill - Residence	1600 W Tucson Terrace	530	344
851	Tumamoc Hill - 14" Telescope	1675 W Anklam Rd	196	176
852	Tumamoc Hill - 21" Telescope	1675 W Anklam Rd	322	292
854	KUAT Transmitting Station	Tumamoc Hill	699	620

UNIVERSITY OF ARIZONA
Fall 2015 Building Index

Building Number	Building Name	Address	Gross Area	NASF
901	Kitt Peak Observatory - 36 Inch	South State Highway 386	3,410	2,900
902	Kitt Peak Observatory	South State Highway 386	2,788	2,289
903	Kitt Peak Observatory - 90 Inch	South State Highway 386	7,159	6,331
904	Kitt Peak Observatory	South State Highway 386	254	203
905	Kitt Peak Observatory	South State Highway 386	754	673
907	Kitt Peak Observatory	South State Highway 386	108	96
908	Kitt Peak Maintenance Supervisor Residence	South State Highway 386	864	786
909	Kitt Peak Dorm	South State Highway 386	1,344	1,174
910	Spacewatch Telescope - 72 Inch	South State Highway 386	1,675	1,009
911	Kitt Peak 12-mm Wave Telescope	South State Highway 386	7,088	6,528
912	Kitt Peak Radio Telescope Dormitory	South State Highway 386	1,414	1,230
913	Kitt Peak Radio Telescope Recreation Building	South State Highway 386	569	505
914	Kitt Peak Radio Telescope Electronics Bldg	South State Highway 386	2,456	2,085
915	Kitt Peak Radio Telescope Operator Residence	South State Highway 386	710	631
1011	Sierra Vista Campus (L)	1140 N Colombo Ave	13,164	9,694
1013	U Of A South Academic Technology Building	1140 N Columbo Ave	23,388	15,010
1014	UA South Campus Foreign Language Building (L)	1140 N Colombo Ave	3,832	2,752
1015	UA South Arizona Folklore Facility	56 E Folklore Trail	4,000	3,400
1015A	UA South-Moffett House	60 E Folklore Trail	861	732
1021	UA South-Douglas (L)	4190 W Hwy 80	2,601	2,399
1022	UA South (L)	901 N Colombo Ave	147	134
1050	San Xavier Mine	6200 W Ocotillo Ranch Rd	1,253	1,166
1051	San Xavier Mine Classroom Building	6200 W Ocotillo Ranch Rd	4,801	4,325
1052	San Xavier Mine - Garage	6200 W Ocotillo Ranch Rd	1,800	1,800
1101	Catalina Observatory Site 1 - 16 Inch Schmidt Telescope	Mt. Lemmon	314	254
1102	Catalina Observatory Site 1 - 61 Inch Telescope	Mt. Lemmon	2,957	2,678
1103	Catalina Observatory Site 1 - Dormitory	Mt. Lemmon	2,422	2,104
1104	Catalina Observatory Site 1 - Garage/Storage	Mt. Lemmon	487	441
1106	Catalina Observatory Site 1 - Water Pump House	Mt. Lemmon	105	105
1200	KUAT Radio-TV Transmitter	Mt. Bigelow	1,150	1,021
1201	KUAT Radio-TV Transmitter	Mt. Bigelow	838	744
1350	High Altitude Laboratory	Mt. Lemmon	2,427	2,311
1351	High Altitude Laboratory	Mt. Lemmon	100	90
1401	Mt Lemmon Infrared Observatory - 60 Inch Telescope (L)	Mt. Lemmon	1,018	916
1402	Mt Lemmon Infrared Observatory - 12 Inch Telescope (L)	Mt. Lemmon	123	111

UNIVERSITY OF ARIZONA
Fall 2015 Building Index

Building Number	Building Name	Address	Gross Area	NASF
1403	Mt Lemmon Infrared Observatory - 40 Inch Telescope (L)	Mt. Lemmon	314	283
1404	Mt Lemmon Infrared Observatory - 32 Inch Telescope (L)	Mt. Lemmon	707	636
1405	Mt Lemmon Infrared Observatory - Dwelling (L)	Mt. Lemmon	1,330	1,064
1406	Mt Lemmon Infrared Observatory - Power House (L)	Mt. Lemmon	3,520	2,816
1407	Mt Lemmon Infrared Observatory - Garage (L)	Mt. Lemmon	2,368	2,131
1408	Mt Lemmon Infrared Observatory - Fire Pumphouse (L)	Mt. Lemmon	120	108
1409	Mt Lemmon Infrared Observatory - Water Pumphouse (L)	Mt. Lemmon	120	108
1410	Mt Lemmon Infrared Observatory - Dormitory #1 (L)	Mt. Lemmon	2,800	2,380
1411	Mt Lemmon Infrared Observatory - Dormitory #2 (L)	Mt. Lemmon	2,800	2,380
1411A	Mt Lemmon Infrared Observatory - Science Center (L)	Mt. Lemmon	2,755	2,380
1412	Mt Lemmon Infrared Observatory - Minnesota Dorm (L)	Mt. Lemmon	5,586	4,748
1413	Mt Lemmon Infrared Observatory - Refuse Transfer (L)	Mt. Lemmon	800	680
1415	Mt Lemmon Infrared Observatory - Radar Tower	Mt. Lemmon	3,180	2,699
1416	Mt Lemmon Infrared Observatory - 20 Inch Jamieson Telescope	Mt. Lemmon	254	254
2001	Campus Farm West - Maintenance HQ	4101 N Campbell Ave	3,885	3,707
2004	Campus Farm West - Pavilion and Archives	4101 N Campbell Ave	1,583	621
2005	Campus Farm West	4101 N Campbell Ave	3,669	2,866
2006	Campus Farm West - SNR Complex	4101 N Campbell Ave	2,170	1,856
2007	Campus Farm West - Equine Center	4101 N Campbell Ave	6,225	4,342
2008	Campus Farm West - Ag Education Center	4101 N Campbell Ave	4,672	4,356
2010	Campus Farm West - Irrigation Lab	4101 N Campbell Ave	2,041	2,027
2011	Campus Farm West - Animal Pathology	4101 N Campbell Ave	672	589
2012	Campus Farm West - Animal Pathology	4101 N Campbell Ave	2,599	2,476
2013	Campus Farm West - Storage	4101 N Campbell Ave	1,149	1,113
2015	Campus Farm West - ABE Machine Shop	4101 N Campbell Ave	3,224	2,552
2017	Food Product and Safety Laboratory	4101 N Campbell Ave	16,864	12,121
2018	Campus Farm West - Covered Arena	4101 N Campbell Ave	14,800	14,000
2019	William J. Parker Agricultural Research Complex	1650 E Limberlost Dr	42,556	25,172
2023	Campus Farm West - Maintenance Offices	4101 N Campbell Ave	1,367	1,017
2026	Campus Farm West - Old Water Tower	4101 N Campbell Ave	196	148
2027	Campus Farm West - Modular Classroom	4101 N Campbell Ave	1,145	1,093
2031	Campus Farm West - Residence	4101 N Campbell Ave	1,160	862
2032	Campus Farm West - Residence Garage	4101 N Campbell Ave	327	313
2042	Campus Farm West - Beef/Sheep HQ	4101 N Campbell Ave	1,578	1,390
2048	Campus Farm West - Animal Nutrition Lab	4101 N Campbell Ave	1,890	1,628

UNIVERSITY OF ARIZONA
Fall 2015 Building Index

Building Number	Building Name	Address	Gross Area	NASF
2061	Campus Farm East - Wildlife Storage	4040 N Campbell Ave	600	585
2065	Campus Farm East - Storage	4040 N Campbell Ave	918	852
2068	Campus Farm East	4040 N Campbell Ave	886	846
2069	Campus Farm East - CAC Garage	4040 N Campbell Ave	2,560	2,432
2069A	Campus Farm East	4040 N Campbell Ave	2,680	2,680
2070	Campus Farm East - Residence	4040 N Campbell Ave	1,768	1,664
2071	Campus Farm East - Residence	4040 N Campbell Ave	1,420	1,241
2072	Campus Farm East - Residence Garage	4040 N Campbell Ave	489	450
2074	Campus Farm East - CEAC Annex	4040 N Campbell Ave	2,218	1,730
2075	Campus Farm East - Fertilizer Building	1951 E Roger Rd	968	882
2076	Campus Farm East	4040 N Campbell Ave	529	483
2077	Campus Farm East - Greenhouse	4040 N Campbell Ave	4,637	4,524
2078	Campus Farm East - Greenhouse	4040 N Campbell Ave	4,637	4,524
2079	G H Head House	1971 E Roger Rd	3,211	1,691
2080	Campus Farm East - Greenhouse Support Complex	4040 N Campbell Ave	3,030	2,950
2081	Campus Farm East - Greenhouse	4040 N Campbell Ave	4,637	4,524
2082	Campus Farm East - Greenhouse	4040 N Campbell Ave	4,637	4,524
2083	Campus Farm East	4040 N Campbell Ave	123	115
2084	Karsten Turf Grass Research Facility	4040 N Campbell Ave	3,935	3,304
2085A	Campus Farm East - Greenhouse Storage	4040 N Campbell Ave	864	864
2087	Campus Farm East - CEAC Teaching GH	4040 N Campbell Ave	5,283	5,184
2087C	Campus Farm East - Greenhouse	4040 N Campbell Ave	11,651	11,583
2088	Controlled Environment Ag Building	1951 E Roger Rd	4,511	3,580
2091A	Campus Farm East - Greenhouse	4040 N Campbell Ave	3,007	2,923
2091C	Campus Farm East - Greenhouse	4040 N Campbell Ave	3,007	2,923
2091D	Campus Farm East - Utility Building	4040 N Campbell Ave	288	270
2092	Campus Farm East - Pesticide Storage	4040 N Campbell Ave	963	816
2093	Campus Farm East - CAC Garage Storage	4040 N Campbell Ave	1,438	1,378
2094	Campus Farm East - Field Crew HQ	4040 N Campbell Ave	840	816
2095	Campus Farm East - CEAC Support	4040 N Campbell Ave	750	668
2096	Campus Farm East - Fisheries Lab	4040 N Campbell Ave	1,152	971
2097	Campus Farm East - High Pressure Lab	4040 N Campbell Ave	300	258
2098	Campus Farm East - Solvent Storage	4040 N Campbell Ave	546	532
2099A	Pima Cooperative Ext Metal Storage Shed	4210 N Campbell Ave	1,600	1,600
2101	Red Rock Ag Center Shop	37697 S Experiment Station Rd	4,000	4,000

UNIVERSITY OF ARIZONA
Fall 2015 Building Index

Building Number	Building Name	Address	Gross Area	NASF
2206	Yuma Mesa Farm	2186 W County 15th St	1,535	1,347
2207	Yuma Mesa Farm	2186 W County 15th St	442	423
2257	Yuma Mesa Farm	2186 W County 15th St	245	211
2258	Yuma Mesa Farm	2186 W County 15th St	2,050	954
2260	Yuma Mesa Farm	2186 W County 15th St	1,822	1,646
2265	Yuma Mesa Farm	2186 W County 15th St	720	692
2267	Yuma Mesa Farm	2186 W County 15th St	574	550
2268	Yuma Mesa Farm	2186 W County 15th St	574	550
2269	Yuma Mesa Farm	2186 W County 15th St	622	610
2270	Yuma Mesa Farm	2186 W County 15th St	860	826
2275	Yuma Mesa Farm	2186 W County 15th St	2,151	1,901
2276	Yuma Mesa Farm	2186 W County 15th St	1,200	1,087
2281	Yuma Mesa Farm	2186 W County 15th St	1,022	948
2286	Yuma Mesa Farm	2186 W County 15th St	1,050	964
2287	Yuma Mesa Farm	2186 W County 15th St	2,400	2,400
2305	WCAC - Residence	2831 N Freeway	1,569	1,060
2309	WCAC - Feed Mill Shop	2831 N Freeway	1,174	1,088
2310	WCAC - Feed Mill	2831 N Freeway	3,071	2,875
2321	WCAC - Residence	2831 N Freeway	1,428	1,319
2323	WCAC - Necropsy Laboratory	2831 N Freeway	2,093	1,738
2324	WCAC-AZ Vet. Diagnostic Lab	2831 N Freeway	12,396	7,655
2325	West Campus Agricultural Ctr	2831 N Freeway	1,024	992
2327	WCAC-Shrimp Virus Bldg.	2831 N Freeway	1,896	1,728
2328	Shrimp Pathology Facility	2831 N Freeway	3,830	3,639
2328A	Shrimp Pathology Facility	2831 N Freeway	1,218	966
2333	WCAC-AVDI Shop And Storage	2831 N Freeway	1,120	1,050
2334	WCAC-Aqua. Pth. Support	2831 N Freeway	1,024	992
2335	WCAC-Old Poultry Bldg	2831 N Freeway	1,024	992
2336	WCAC-Aqua. Pth. Support	2831 N Freeway	1,024	992
2337	WCAC - Pumphouse	2831 N Freeway	145	113
2340	WCAC-Old Aqua. Pth. Lab	2831 N Freeway	1,320	1,076
2341	WCAC - Quonset Hut	2831 N Freeway	1,409	1,136
2342	WCAC - Storage	2831 N Freeway	1,545	1,463
2343	West Campus Agricultural Ctr	2831 N Freeway	576	560
2347	WCAC-Aqua. Pth. Support	2831 N Freeway	720	648

UNIVERSITY OF ARIZONA
Fall 2015 Building Index

Building Number	Building Name	Address	Gross Area	NASF
2350	West Campus Agricultural Ctr	2831 N Freeway	756	746
2351	West Campus Agricultural Ctr	2831 N Freeway	600	575
2501	Maricopa Agricultural Center	37860 W Smith-Enke Rd	2,354	2,000
2504	Maricopa Agricultural Center	37860 W Smith-Enke Rd	3,755	3,214
2510	Maricopa Agricultural Center	37860 W Smith-Enke Rd	34,402	22,747
2511	Maricopa Agricultural Center	37860 W Smith-Enke Rd	6,007	5,435
2512	Maricopa Agricultural Center	37860 W Smith-Enke Rd	1,004	916
2513	Maricopa Agricultural Center	37860 W Smith-Enke Rd	200	170
2514	Maricopa Agricultural Center	37860 W Smith-Enke Rd	168	143
2515	Maricopa Agricultural Center	37860 W Smith-Enke Rd	5,885	5,215
2516	Maricopa Agricultural Center	37860 W Smith-Enke Rd	1,250	1,015
2516A	Maricopa Agricultural Center	37860 W Smith-Enke Rd	800	720
2516B	Maricopa Agricultural Center	37860 W Smith-Enke Rd	64	57
2516C	Maricopa Agricultural Center	37860 W Smith-Enke Rd	64	57
2516D	Maricopa Agricultural Center	37860 W Smith-Enke Rd	42	37
2517	Maricopa Agricultural Center	37860 W Smith-Enke Rd	4,000	3,600
2518	Maricopa Agricultural Center	37860 W Smith-Enke Rd	2,250	1,953
2519	Maricopa Agricultural Center	37860 W Smith-Enke Rd	2,489	2,242
2520	Maricopa Agricultural Center	37860 W Smith-Enke Rd	2,188	2,036
2521	Maricopa Agricultural Center	37860 W Smith-Enke Rd	2,188	2,036
2522	Maricopa Agricultural Center	37860 W Smith-Enke Rd	1,973	1,817
2523	Maricopa Agricultural Center	37860 W Smith-Enke Rd	1,973	1,817
2524	Maricopa Agricultural Center	37860 W Smith-Enke Rd	1,973	1,817
2530	Maricopa Agricultural Center	37860 W Smith-Enke Rd	3,315	2,847
2531	Maricopa Agricultural Center	37860 W Smith-Enke Rd	5,207	3,782
2531A	Maricopa Agricultural Center	37860 W Smith-Enke Rd	4,700	4,230
2535	Maricopa Agricultural Center	37860 W Smith-Enke Rd	2,160	2,058
2536	Maricopa Agricultural Center	37860 W Smith-Enke Rd	2,160	2,058
2537	Maricopa Agricultural Center	37860 W Smith-Enke Rd	2,160	2,058
2538	Maricopa Agricultural Center	37860 W Smith-Enke Rd	4,200	3,686
2539	Maricopa Agricultural Center	37860 W Smith-Enke Rd	2,160	2,058
2543	Maricopa Agricultural Center	37860 W Smith-Enke Rd	8,880	8,625
2705	Safford Farm	2134 S Montierth Ln	370	242
2705A	Safford Farm	2134 S Montierth Ln	1,516	1,389
2707	Safford Farm	2134 S Montierth Ln	128	113

UNIVERSITY OF ARIZONA
Fall 2015 Building Index

Building Number	Building Name	Address	Gross Area	NASF
2708	Safford Farm	2134 S Montierth Ln	400	370
2709	Safford Farm	2134 S Montierth Ln	116	90
2710	Safford Farm	2134 S Montierth Ln	2,610	2,564
2715	Safford Farm	2134 S Montierth Ln	165	142
2716	Safford Farm	2134 S Montierth Ln	880	850
2740	1480 W Swift Tr/Base Camp (L)	1480 W Swift Tr/Base Camp	1,483	481
2750	Marana KUAT Transmitter	9100 N I-10 Wb Frontage Rd	893	788
2902	Yuma Valley Farm	6425 W 8 St	1,966	1,703
2903	Yuma Valley Farm	6425 W 8 St	384	346
2905	Yuma Valley Farm	6425 W 8 St	2,140	1,640
2906	Yuma Valley Farm	6425 W 8 St	2,744	2,585
2911	Yuma Valley Farm	6425 W 8 St	3,174	2,901
2915	Yuma Valley Farm	6425 W 8 St	5,208	5,206
2918	Yuma Valley Farm	6425 W 8 St	500	400
2919	Yuma Valley Farm	6425 W 8 St	1,981	1,749
2921	Yuma Valley Farm	6425 W 8 St	963	837
2925	Yuma Valley Farm	6425 W 8 St	231	211
2926	Yuma Valley Farm (L)	6425 W 8 St	1,440	1,314
2927	Yuma Valley Farm (L)	6425 W 8 St	572	501
2929	Yuma Valley Farm	6425 W 8 St	118	112
2930	Yuma Valley Farm	6425 W 8 St	118	112
2931	Yuma Valley Farm	6425 W 8 St	136	130
2933	Glen G Curtis Bldg	6425 W 8 St	19,631	12,746
2934	Yuma Valley Farm Machine Shop	6425 W 8 St	3,200	3,100
2935	Yuma Valley Farm Greenhouse	6425 W 8 St	2,988	2,988
2936	Yuma Valley Farm Greenhouse	6425 W 8 St	2,988	2,988
2937	Yuma Valley Farm Shop	6425 W 8 St	3,200	3,171
2985	Yuma Valley Farm	6425 W 8 St	815	767
3001	Arizona Biomedical Collaborative (ABC Building)	425 N 5 St	37,966	24,668
3002	UA College Of Medicine-Phoenix (Administration) (L)	550 E Van Buren	27,946	11,574
3002A	UA College Of Medicine-Phoenix (Auditorium) (L)	600 E Van Buren	29,519	12,649
3002B	UA College Of Medicine-Phoenix (Student Bldg) (L)	650 E Van Buren	27,837	12,731
3004	Health Sciences Education Building	435 N 5 St	297,220	141,745
3004A	-	435 N 5 St	24,454	8,511
3005	Arizona Cancer Center - Phoenix	625 N 6th St	227,580	133,878

UNIVERSITY OF ARIZONA
Fall 2015 Building Index

Building Number	Building Name	Address	Gross Area	NASF
3007	University Of Arizona Phoenix Plaza (L)	714 E Van Buren	33,057	24,723
3050	Environmental Research Lab	7111 S Tucson Blvd	8,618	6,439
3051	ERL - T1 Energ Plt	2601 E Airport Dr	1,350	1,298
3052	ERL - Education And Outreach Center	2601 E Airport Dr	2,115	2,110
3053	ERL - Shop	2601 E Airport Dr	5,353	4,912
3054	ERL - Fleischmann	2601 E Airport Dr	5,480	3,847
3055	ERL - Mesco Bldg	2601 E Airport Dr	2,742	1,782
3056	ERL - Phyto Cell	2601 E Airport Dr	840	765
3057	ERL - Phyto Cell	2601 E Airport Dr	840	765
3058	ERL - Phyto Cell	2601 E Airport Dr	840	765
3059	ERL - Phyto Cell	2601 E Airport Dr	840	765
3060	ERL - Greenhouse	2601 E Airport Dr	5,760	5,760
3061	ERL - Greenhouse	2601 E Airport Dr	6,286	6,048
3062	ERL - Solar House	2601 E Airport Dr	606	518
3063	ERL - Nursery	2601 E Airport Dr	361	299
3065	ERL - Passive Heat	2601 E Airport Dr	1,094	942
3067	ERL - Data Acq	2601 E Airport Dr	319	263
3068	ERL - Passive Heat	2601 E Airport Dr	1,087	960
3069	ERL - Solar House	2601 E Airport Dr	1,017	1,008
3070	ERL - Algae Cult	2601 E Airport Dr	177	142
3072	ERL - Metal Stor	2601 E Airport Dr	1,152	1,092
3073	ERL - Metal Stor	2601 E Airport Dr	1,152	1,092
3074	ERL - Metal Stor	2601 E Airport Dr	1,152	1,092
3076	ERL - Solar Oasis	2601 E Airport Dr	247	205
3077	ERL - Solar Oasis	2601 E Airport Dr	144	112
3103	Campus Farm South - Greenhouse	2100 E Allen	6,572	6,464
3104	Crop Improvement	2100 E Allen	8,461	6,295
3105	Dairy Supervisor Residence	2100 E Allen	1,438	1,354
3118	Campus Farm South	2100 E Allen	2,234	2,054
3120	Campus Farm South - North Seed House	2100 E Allen	7,254	7,075
3138	Campus Farm South - South Seed House	2100 E Allen	6,791	5,765
3139	Entomology	2100 E Allen	982	784
3139A	Entomology	2100 E Allen	112	101
3139B	Campus Farm South	2100 E Allen	112	101
3139C	Campus Farm South	2100 E Allen	112	101

UNIVERSITY OF ARIZONA
Fall 2015 Building Index

Building Number	Building Name	Address	Gross Area	NASF
3139D	Campus Farm South	2100 E Allen	112	101
3139E	Entomology	2100 E Allen	112	101
3139F	Entomology	2100 E Allen	112	101
3139G	Entomology	2100 E Allen	112	101
3139J	Entomology	2100 E Allen	112	101
3140	Earm1 South Entomology	2100 E Allen	1,878	1,701
3142	Entomology	2100 E Allen	713	677
3159	Dairy	2100 E Allen	2,278	1,679
3175	Dairy	2100 E Allen	585	540
3183	Campus Farm South - Greenhouse	2100 E Allen	1,606	1,445
3184	Campus Farm South - Greenhouse	2100 E Allen	2,223	2,112
3186	Campus Farm South - Greenhouse	2100 E Allen	1,900	1,748
3188	Campus Farm South - Greenhouse	2100 E Allen	542	511
3190	Campus Farm South - Dairy Shop	2100 E Allen	1,938	1,784
3191	Campus Farm South - Warehouse	2100 E Allen	2,017	1,990
3192	Campus Farm South - Greenhouse	2100 E Allen	1,606	1,445
3193	Campus Farm South - Greenhouse	2100 E Allen	1,606	1,445
3196	Campus Farm South - Greenhouse HQ	2100 E Allen	528	501
3197	Campus Farm South - Shadehouse	2100 E Allen	1,606	1,445
3198	Campus Farm South - Greenhouse	2100 E Allen	1,900	1,748
3290	Boyce Thompson Arboretum	37615 E Hwy 60	3,947	3,390
3291	Boyce Thompson Arboretum	37615 E Hwy 60	448	434
3301	Sunnyside - Shop/Records Mgmt	250 E Valencia	19,041	15,991
3302	Sunnyside - Storage	250 E Valencia	1,848	1,811
3302A	Sunnyside - Records Mgmt	250 E Valencia	4,774	4,681
3303	Sunnyside - Storage	250 E Valencia	3,825	3,824
3304	Sunnyside - Storage	250 E Valencia	3,672	2,905
3305	Sunnyside - Storage	250 E Valencia	3,672	3,496
3306	Sunnyside - Arid Lands	250 E Valencia	16,214	10,908
3307	Sunnyside - Storage	250 E Valencia	616	552
3308	Sunnyside - Storage	250 E Valencia	616	544
3309	Sunnyside - Arid Lands	250 E Valencia	11,926	7,633
3309A	Sunnyside - Greenhouse	250 E Valencia	3,588	3,449
3309B	Sunnyside - Headhouse	250 E Valencia	638	614
3309C	Sunnyside - Storage	250 E Valencia	50	50

UNIVERSITY OF ARIZONA
Fall 2015 Building Index

Building Number	Building Name	Address	Gross Area	NASF
3309D	Sunnyside - Storage	250 E Valencia	162	162
3310	Sunnyside - Arid Lands	250 E Valencia	4,046	3,713
3310A	Sunnyside - Greenhouse Service	250 E Valencia	302	302
3310B	Sunnyside - Storage	250 E Valencia	77	77
3311	Sunnyside - Storage	250 E Valencia	4,046	3,831
3312	Sunnyside - Storage	250 E Valencia	1,848	1,748
3313	Sunnyside - Storage	250 E Valencia	1,848	1,848
3314	Sunnyside - Storage	250 E Valencia	11,568	10,891
3315	Sunnyside - Trailer Home	250 E Valencia	1,093	1,061
3315B	Sunnyside - Garage	250 E Valencia	576	540
3400	Mt Graham Telescope	Mt. Graham	11,953	7,227
3401	Mt Graham Utility Building	Mt. Graham	1,520	1,412
3401A	Mt Graham Utility Building	Mt. Graham	1,315	1,186
3401B	Mt Graham UAPD Guardhouse	Mt. Graham	140	140
3402	Mt Graham Shop Building	1480 W Swift Tr/Base Camp	1,500	1,436
3403	Mt Graham Cable Reel Building	1480 W Swift Tr/Base Camp	900	840
3404	Mt Graham Obs-Laundry Bldg	1480 W Swift Tr/Base Camp	576	508
3405	Mt Graham Obs-Conference Bldg	1480 W Swift Tr/Base Camp	384	344
3406	Mt Graham Obs-UAPD Bldg	1480 W Swift Tr/Base Camp	288	252
3501	Santa Rita Experimental Range (L)	27000 S Florida Canyon Rd	994	746
3502	Santa Rita Experimental Range (L)	27000 S Florida Canyon Rd	676	540
3503	Santa Rita Experimental Range (L)	27000 S Florida Canyon Rd	1,300	1,040
3504	Santa Rita Experimental Range (L)	27000 S Florida Canyon Rd	968	774
3505	Santa Rita Experimental Range (L)	27000 S Florida Canyon Rd	1,200	960
3506	Santa Rita Experimental Range (L)	27000 S Florida Canyon Rd	1,035	828
3507	Santa Rita Experimental Range (L)	27000 S Florida Canyon Rd	1,012	810
3508	Santa Rita Experimental Range (L)	27000 S Florida Canyon Rd	822	658
3509	Santa Rita Experimental Range (L)	27000 S Florida Canyon Rd	392	314
3510	Santa Rita Experimental Range (L)	27000 S Florida Canyon Rd	528	422
3511	Santa Rita Experimental Range (L)	27000 S Florida Canyon Rd	1,056	898
3512	Santa Rita Experimental Range (L)	27000 S Florida Canyon Rd	704	598
3515	Santa Rita Experimental Range (L)	27000 S Florida Canyon Rd	72	58
3551	V Bar V - Office Trailer	4005 N Forest Road 618	787	675
3552	V BAR V - Lab Trailer	4005 N Forest Road 618	446	396
3553	V BAR V - Multi-Use	4005 N Forest Road 618	4,091	4,032

UNIVERSITY OF ARIZONA
Fall 2015 Building Index

Building Number	Building Name	Address	Gross Area	NASF
3554	V BAR V - Residence A	4005 N Forest Road 618	1,369	1,304
3555	V BAR V - Residence B	4005 N Forest Road 618	1,324	1,263
3556	V BAR V - Ranch House	Hwy 487 & Forest Rd 81	1,145	1,059
3557	V BAR V - Cabin	Hwy 487 & Forest Rd 81	601	510
3558	V BAR V - Barn	Hwy 487 & Forest Rd 81	948	759
3559	V BAR V - Shop	Hwy 487 & Forest Rd 81	900	900
3560	James 4-H Camp - Rec Hall (L)	AZ-89 ALT & NF-104	1,127	1,057
3561	James 4-H Camp - Navajo Bunk House (L)	AZ-89 ALT & NF-104	400	327
3562	James 4-H Camp - Apache Bunk House (L)	AZ-89 ALT & NF-104	400	327
3563	James 4-H Camp - Zuni Bunk House (L)	AZ-89 ALT & NF-104	400	327
3564	James 4-H Camp - Hohokam Office (L)	AZ-89 ALT & NF-104	152	109
3565	James 4-H Camp - Dining Hall (L)	AZ-89 ALT & NF-104	2,290	2,036
3566	James 4-H Camp - Anasazi Health Cottage (L)	AZ-89 ALT & NF-104	610	459
3567	James 4-H Camp - Restrooms/Showers (L)	AZ-89 ALT & NF-104	850	738
3568	James 4-H Camp - Storage (L)	AZ-89 ALT & NF-104	189	160
3569	James 4-H Camp - Havasu Bunk House (L)	AZ-89 ALT & NF-104	907	436
3570	James 4-H Camp - Large Bunk House (L)	AZ-89 ALT & NF-104	2,537	1,790
3571	James 4-H Camp - Pump House (L)	AZ-89 ALT & NF-104	129	-
3572	James 4-H Camp - Power House (L)	AZ-89 ALT & NF-104	192	-
3573	James 4-H Camp - Cook's Cabin (L)	AZ-89 ALT & NF-104	865	764
3601	Al-Marah - Office	4101 N Bear Canyon Rd	3,376	2,870
3602	Al-Marah - Customer Barn	4101 N Bear Canyon Rd	3,201	2,721
3603	Al-Marah - Pasture Residence	4101 N Bear Canyon Rd	3,352	2,849
3604	Al-Marah - Main Residence	4101 N Bear Canyon Rd	3,432	2,917
3604A	Al-Marah - Kennel	4101 N Bear Canyon Rd	605	514
3604B	Al-Marah - Storage	4101 N Bear Canyon Rd	594	505
3604C	Al-Marah - Restroom	4101 N Bear Canyon Rd	39	33
3605	Al-Marah - Indoor Arena	4101 N Bear Canyon Rd	22,965	22,885
3606	Al-Marah - NE Residence	4101 N Bear Canyon Rd	4,267	3,627
3607	Al-Marah - Stud Barn	4101 N Bear Canyon Rd	10,500	8,925
3608	Al-Marah - Hay Barn	4101 N Bear Canyon Rd	3,289	3,125
3609	Al-Marah - Show Barn 14 Stall	4101 N Bear Canyon Rd	5,819	4,946
3610	Al-Marah - Outdoor Arena	4101 N Bear Canyon Rd	14,257	13,544
3611	Al-Marah - Show Barn 16 Stall	4101 N Bear Canyon Rd	6,865	5,835
3612	Al-Marah - Caretaker Residence	4101 N Bear Canyon Rd	1,354	1,151

UNIVERSITY OF ARIZONA
Fall 2015 Building Index

Building Number	Building Name	Address	Gross Area	NASF
3613	Al-Marah - South Residence	4101 N Bear Canyon Rd	1,084	921
4000	Biosphere 2	32540 S Biosphere Rd	178,189	131,085
4000A	Biosphere 2 Ocean Viewing Gallery	32540 S Biosphere Rd	8,403	4,263
4001	Biosphere 2 Planning Center	32540 S Biosphere Rd	9,302	4,771
4001A	Biosphere 2 Planning Center Annex	32540 S Biosphere Rd	501	-
4002	Biosphere 2 Faculty Building A	32540 S Biosphere Rd	1,440	815
4003	Biosphere 2 Faculty Building B	32540 S Biosphere Rd	1,520	429
4004	Biosphere 2 Faculty Building C	32540 S Biosphere Rd	1,417	868
4005	Biosphere 2 Faculty Building D	32540 S Biosphere Rd	1,475	831
4006	Biosphere 2 South Lung	32540 S Biosphere Rd	26,254	25,873
4007	Biosphere 2 West Lung	32540 S Biosphere Rd	26,254	25,873
4008	Biosphere 2 Energy Center	32540 S Biosphere Rd	23,881	21,780
4009	Biosphere 2 Cooling Towers	32540 S Biosphere Rd	7,384	-
4010	Biosphere 2 Analytical Lab	32540 S Biosphere Rd	5,603	3,563
4030	Biosphere 2 Visitor Center	32540 S Biosphere Rd	4,901	4,194
4031	Biosphere 2 Food Court	32540 S Biosphere Rd	1,970	1,453
4032	Biosphere 2 Theater	32540 S Biosphere Rd	2,623	1,928
4033	Biosphere 2 Residential A	32540 S Biosphere Rd	4,107	3,496
4034	Biosphere 2 Residential B	32540 S Biosphere Rd	4,107	3,497
4035	Biosphere 2 Residential C	32540 S Biosphere Rd	3,602	3,047
4036	Biosphere 2 Residential D	32540 S Biosphere Rd	2,065	1,786
4037	Biosphere 2 Residential E	32540 S Biosphere Rd	4,160	3,569
4038	Biosphere 2 Residential F	32540 S Biosphere Rd	3,599	3,125
4040	Biosphere 2 Residential G	32540 S Biosphere Rd	3,599	3,125
4041	Biosphere 2 Residential H	32540 S Biosphere Rd	4,061	3,492
4042	Biosphere 2 Residential J	32540 S Biosphere Rd	3,599	3,125
4043	Biosphere 2 Residential K	32540 S Biosphere Rd	3,542	3,017
4044	Biosphere 2 Residential L	32540 S Biosphere Rd	1,856	1,602
4045	Biosphere 2 Residential M	32540 S Biosphere Rd	4,066	3,324
4046	Biosphere 2 Residential N	32540 S Biosphere Rd	4,162	3,450
4047	Biosphere 2 Residential P	32540 S Biosphere Rd	3,799	3,108
4048	Biosphere 2 Residential Q	32540 S Biosphere Rd	4,107	3,433
4101	University of Arizona - Chandler (L)	125 E Commonwealth Ave	9,731	8,274
9040	UA South (L)	9040 S Rita Rd	10,742	7,436
Grand Total			17,705,155	10,788,722